Dataset: ifloods RIP: rip 500 Init: 1200 UTC Thu 28 Mar 13
Fcst: 0.00 h Valid: 1200 UTC Thu 28 Mar 13 (0700 CDT Thu 28 Mar 13)
Potential vorticity at pressure = 500 hPa
Geopotential height at pressure = 500 hPa
Horizontal wind vectors at pressure = 500 hPa

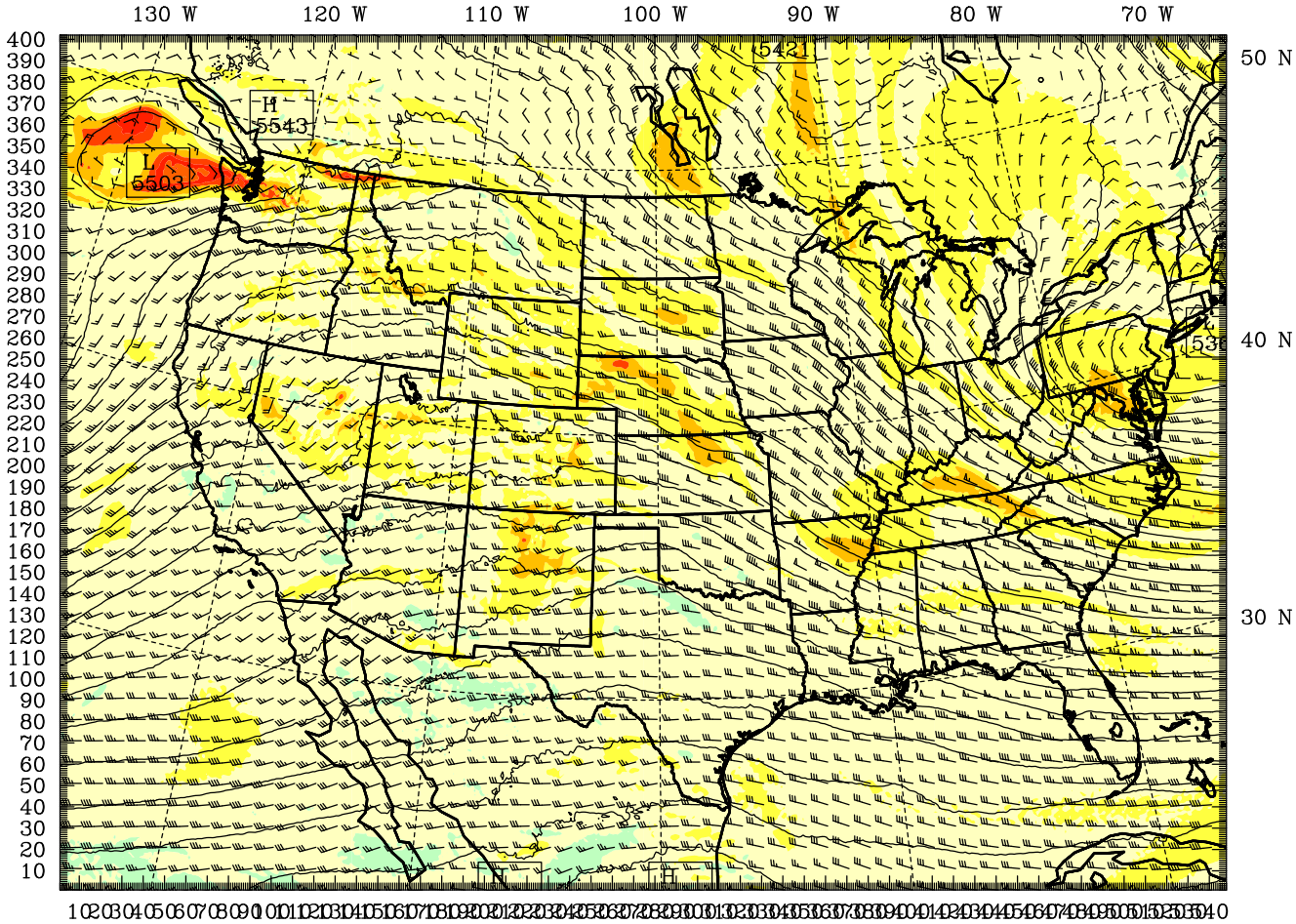

Model Info: V3.4.1 G−D Ens MYJ PBL Goddard Noah LSM 9.0 km, 60 levels, 27 sec
LW: Godd SW: Goddard DIFF: simple KM: 2D Smagor

Dataset: ifloods RIP: rip 500 Init: 1200 UTC Thu 28 Mar 13
Fcst: 3.00 h Valid: 1500 UTC Thu 28 Mar 13 (1000 CDT Thu 28 Mar 13)
Potential vorticity at pressure = 500 hPa
Geopotential height at pressure = 500 hPa
Horizontal wind vectors at pressure = 500 hPa

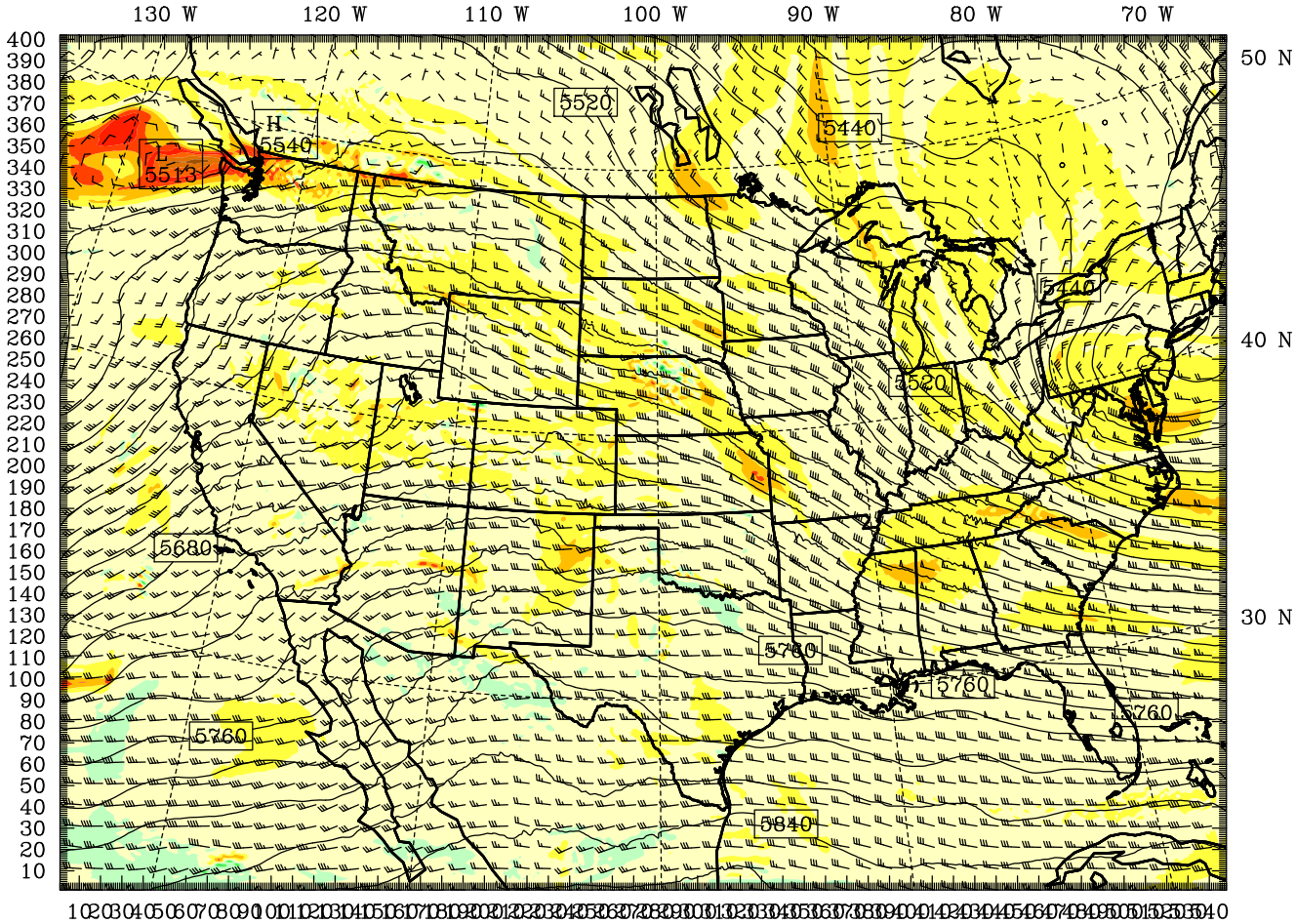

BARB VECTORS: FULL BARB = 5 m s^{-1}
CONTOURS: UNITS=m LOW= 5340.0 HIGH= 5860.0 INTERVAL= 20.000

−1.5 −1 −.5 0 .5 1 1.5 2 2.5 3 3.5 PVU

Model Info: V3.4.1 G−D Ens MYJ PBL Goddard Noah LSM 9.0 km, 60 levels, 27 sec
LW: Godd SW: Goddard DIFF: simple KM: 2D Smagor

Dataset: ifloods RIP: rip 500 Init: 1200 UTC Thu 28 Mar 13
Fcst: 6.00 h Valid: 1800 UTC Thu 28 Mar 13 (1300 CDT Thu 28 Mar 13)
Potential vorticity at pressure = 500 hPa
Geopotential height at pressure = 500 hPa
Horizontal wind vectors at pressure = 500 hPa

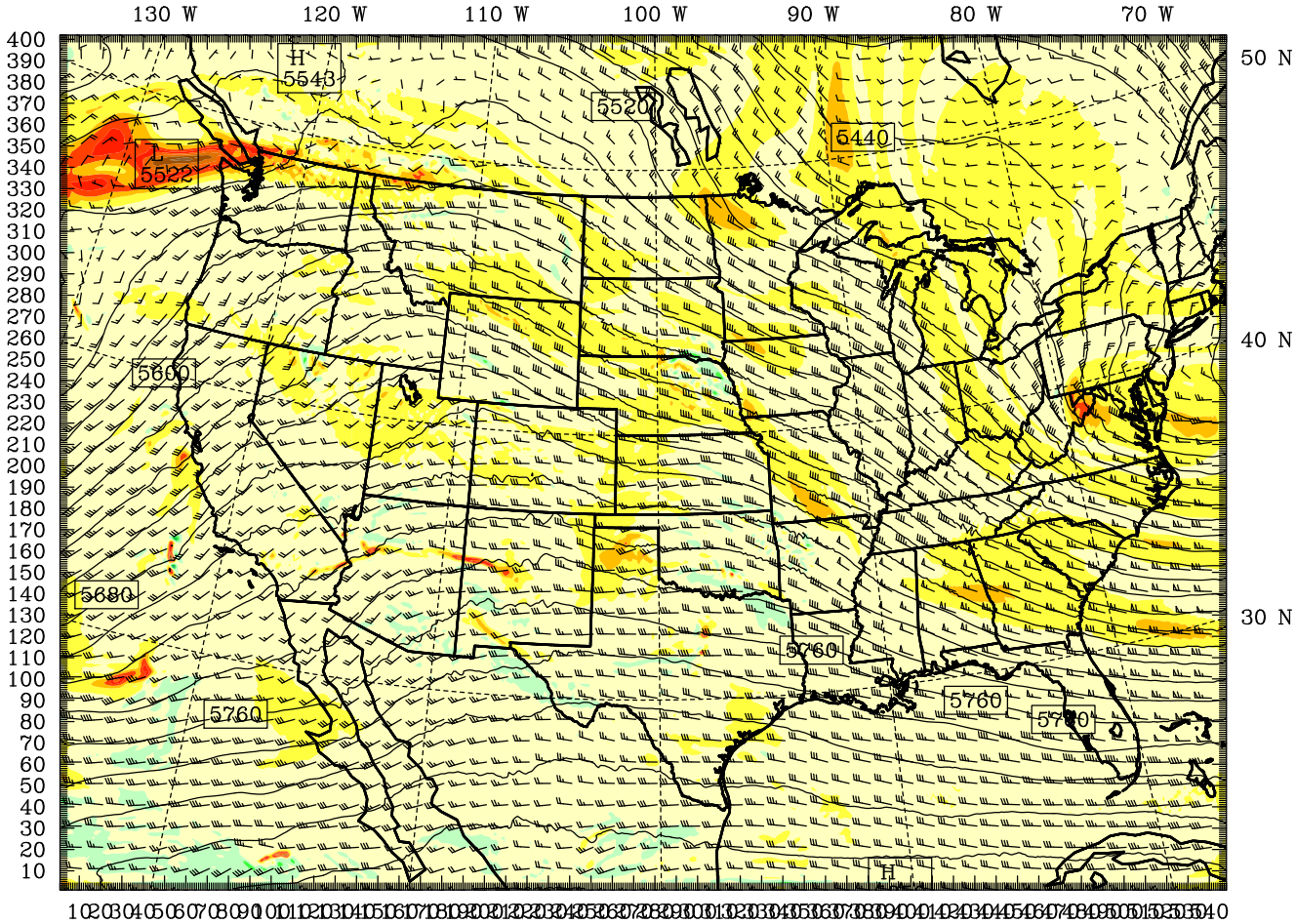

BARB VECTORS: FULL BARB = 5 m s^{-1}
CONTOURS: UNITS=m LOW= 5360.0 HIGH= 5860.0 INTERVAL= 20.000

−1.5 −1 −.5 0 .5 1 1.5 2 2.5 3 3.5 4 4.5 PVU

Model Info: V3.4.1 G−D Ens MYJ PBL Goddard Noah LSM 9.0 km, 60 levels, 27 sec
LW: Godd SW: Goddard DIFF: simple KM: 2D Smagor