Dataset: ifloods RIP: rip 850 Init: 1200 UTC Thu 28 Mar 13
Fcst: 0.00 h Valid: 1200 UTC Thu 28 Mar 13 (0700 CDT Thu 28 Mar 13)
Dewpoint temperature at pressure = 850 hPa
Equivalent potential temperature at pressure = 850 hPa
Horizontal wind vectors at pressure = 850 hPa

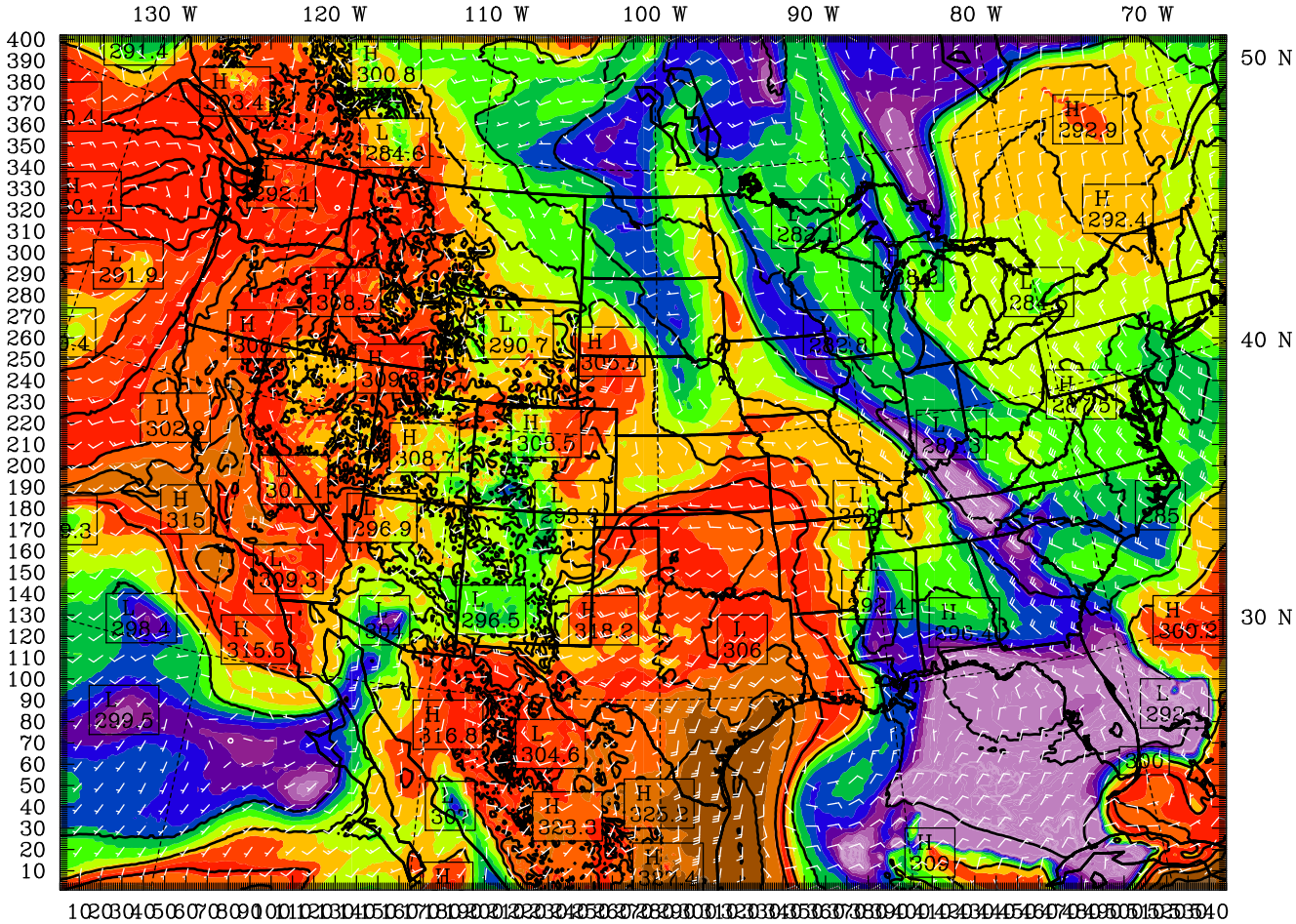

BARB VECTORS: FULL BARB = 5 m s^{-1}
CONTOURS: UNITS=K LOW= 280.00 HIGH= 325.00 INTERVAL= 5.0000

−100 −90 −80 −70 −60 −50 −40 −30 −20 −10 0 10 20 30 40 °F

Model Info: V3.4.1 G−D Ens MYJ PBL Goddard Noah LSM 9.0 km, 60 levels, 27 sec
LW: Godd SW: Goddard DIFF: simple KM: 2D Smagor

Dataset: ifloods RIP: rip 850 Init: 1200 UTC Thu 28 Mar 13
Fcst: 3.00 h Valid: 1500 UTC Thu 28 Mar 13 (1000 CDT Thu 28 Mar 13)
Dewpoint temperature at pressure = 850 hPa
Equivalent potential temperature at pressure = 850 hPa
Horizontal wind vectors at pressure = 850 hPa

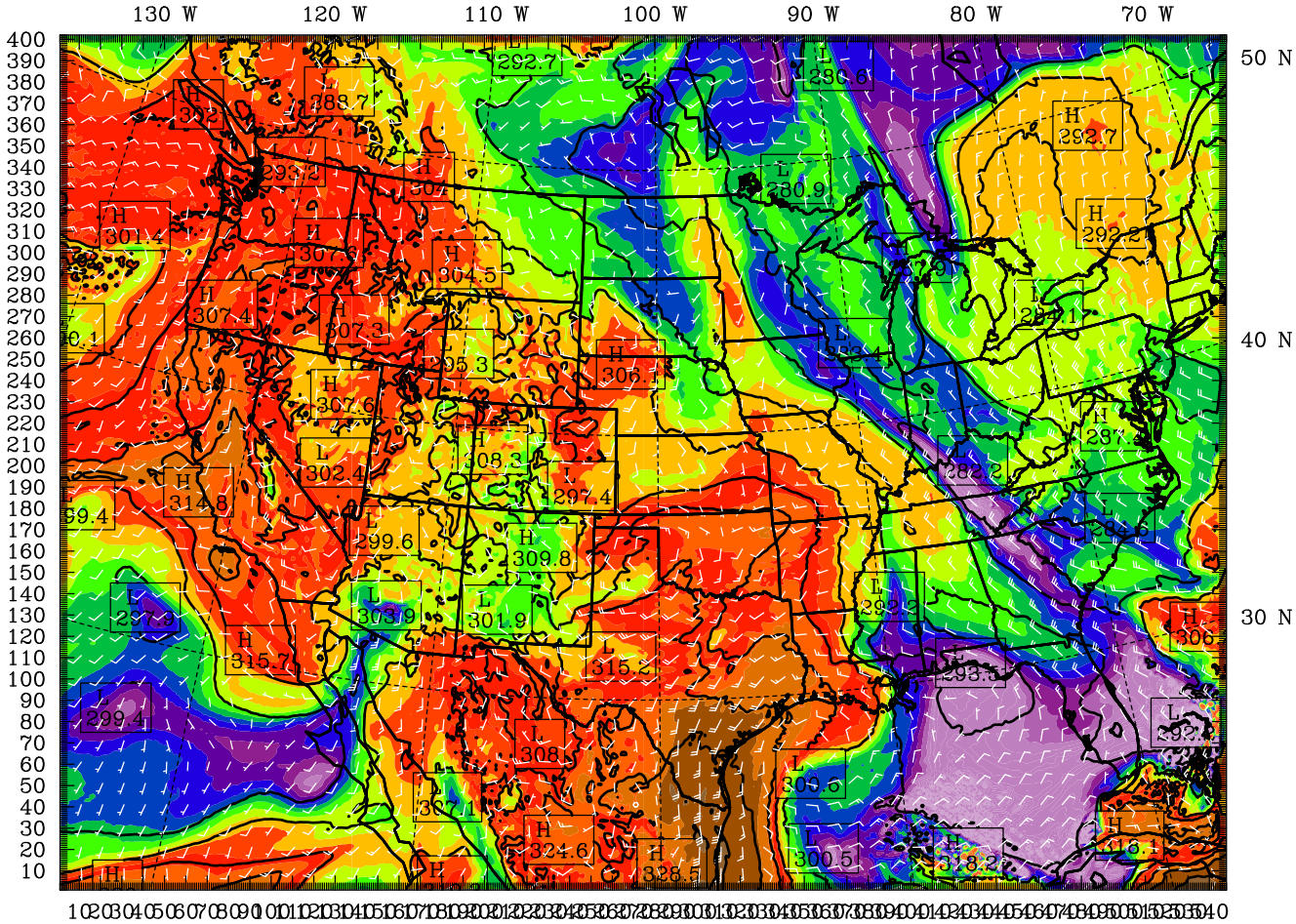

BARB VECTORS: FULL BARB = 5 m s^{-1}
CONTOURS: UNITS=K LOW= 280.00 HIGH= 325.00 INTERVAL= 5.0000

−195 −180 −165 −150 −135 −120 −105 −90 −75 −60 −45 −30 −15 0 15 30 °F

Model Info: V3.4.1 G−D Ens MYJ PBL Goddard Noah LSM 9.0 km, 60 levels, 27 sec
LW: Godd SW: Goddard DIFF: simple KM: 2D Smagor

Dataset: ifloods RIP: rip 850 Init: 1200 UTC Thu 28 Mar 13
Fcst: 6.00 h Valid: 1800 UTC Thu 28 Mar 13 (1300 CDT Thu 28 Mar 13)
Dewpoint temperature at pressure = 850 hPa
Equivalent potential temperature at pressure = 850 hPa
Horizontal wind vectors at pressure = 850 hPa

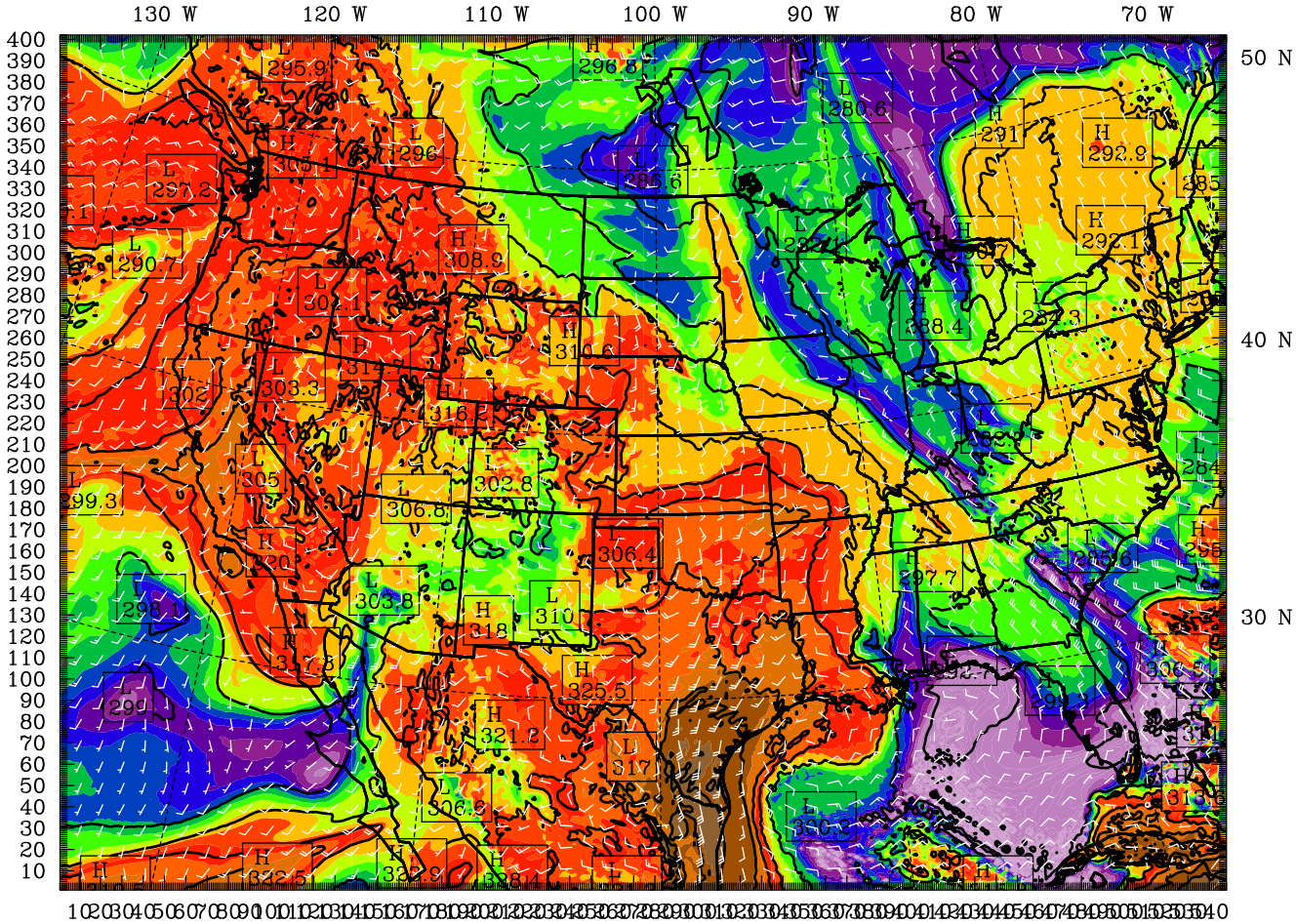

BARB VECTORS: FULL BARB = 5 m s^{-1}
CONTOURS: UNITS=K LOW= 280.00 HIGH= 335.00 INTERVAL= 5.0000

−195 −180 −165 −150 −135 −120 −105 −90 −75 −60 −45 −30 −15 0 15 30 °F

Model Info: V3.4.1 G−D Ens MYJ PBL Goddard Noah LSM 9.0 km, 60 levels, 27 sec
LW: Godd SW: Goddard DIFF: simple KM: 2D Smagor