Dataset: ifloods RIP: rip cape Init: 1200 UTC Fri 29 Mar 13
Fcst: 0.00 h Valid: 1200 UTC Fri 29 Mar 13 (0700 CDT Fri 29 Mar 13)
CAPE (for parcel with max theta-e)
CIN (for parcel with max theta-e)

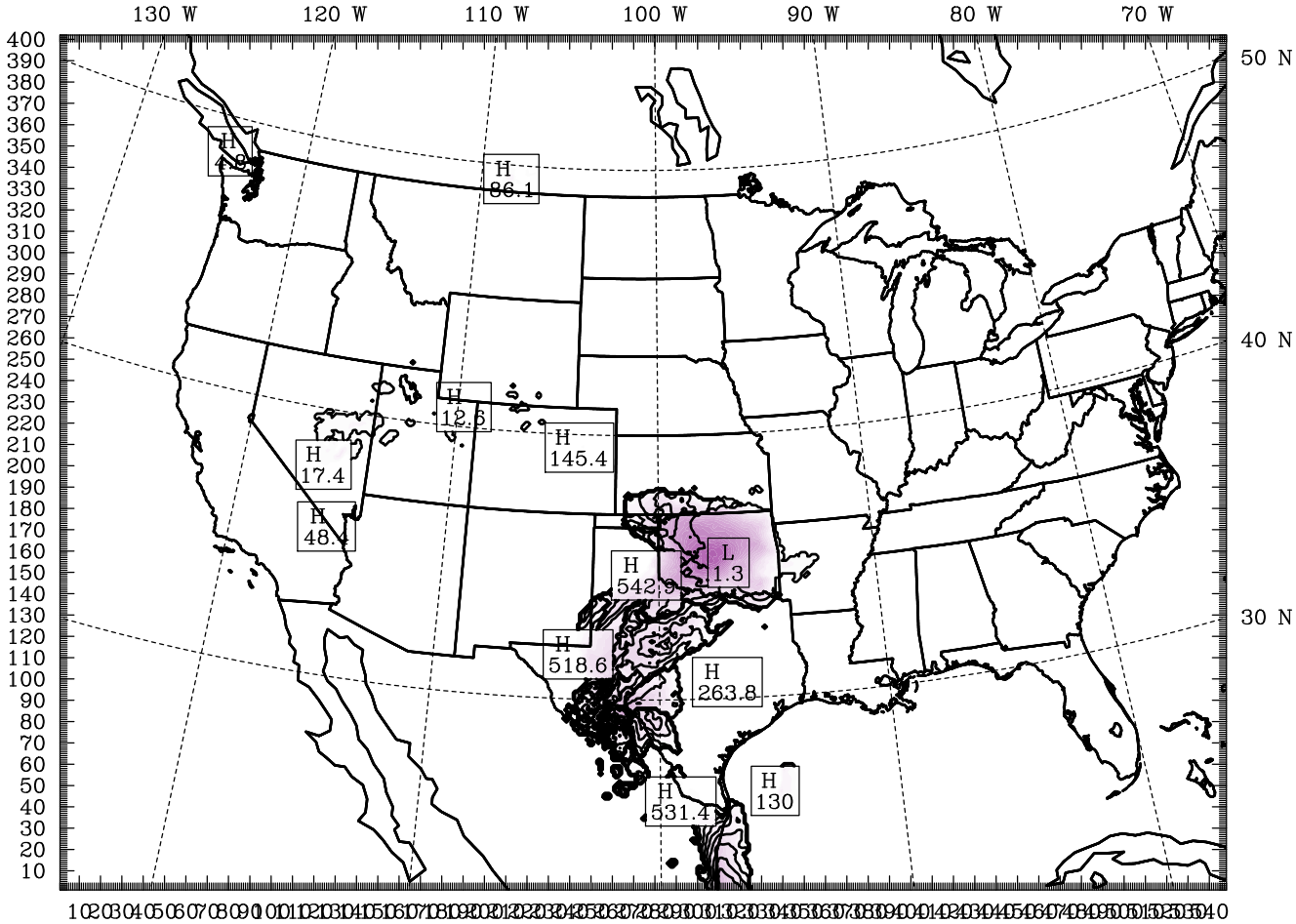

CONTOURS: UNITS=J kg^{-1} LOW= 0.0000 HIGH= 600.00 INTERVAL= 50.000

0 100 200 300 400 500 600 700 800 900 1000 1100 1200 J kg^{-1}

Model Info: V3.4.1 G-D Ens MYJ PBL Goddard Noah LSM 9.0 km, 60 levels, 27 sec
LW: Godd SW: Goddard DIFF: simple KM: 2D Smagor

Dataset: ifloods RIP: rip cape Init: 1200 UTC Fri 29 Mar 13
Fcst: 3.00 h Valid: 1500 UTC Fri 29 Mar 13 (1000 CDT Fri 29 Mar 13)
CAPE (for parcel with max theta-e)
CIN (for parcel with max theta-e)

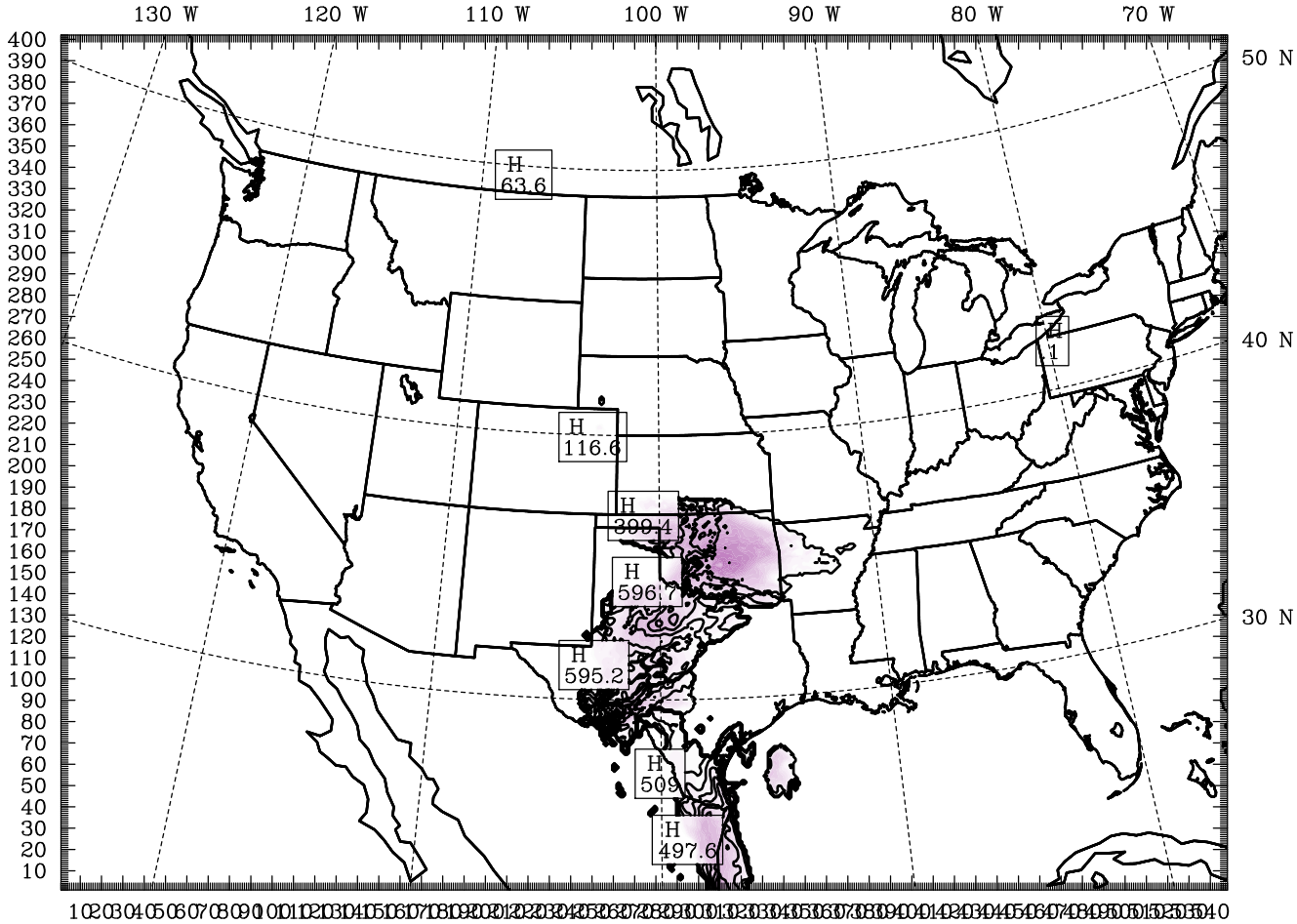

CONTOURS: UNITS=J kg^{-1} LOW= 0.0000 HIGH= 550.00 INTERVAL= 50.000

0 100 200 300 400 500 600 700 800 900 1000 J kg^{-1}

Model Info: V3.4.1 G-D Ens MYJ PBL Goddard Noah LSM 9.0 km, 60 levels, 27 sec
LW: Godd SW: Goddard DIFF: simple KM: 2D Smagor

Dataset: ifloods RIP: rip cape Init: 1200 UTC Fri 29 Mar 13
Fcst: 6.00 h Valid: 1800 UTC Fri 29 Mar 13 (1300 CDT Fri 29 Mar 13)
CAPE (for parcel with max theta-e)
CIN (for parcel with max theta-e)

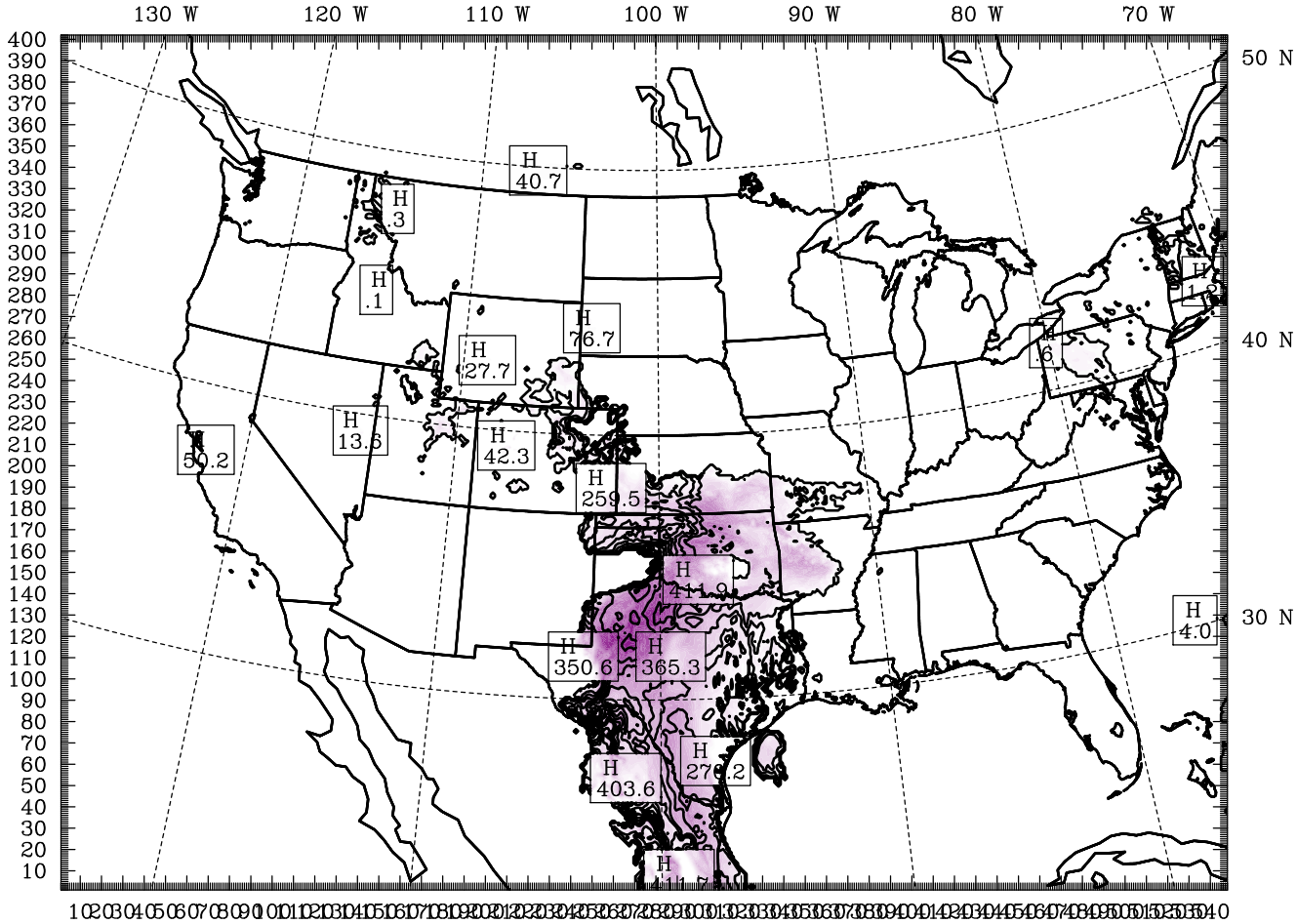

CONTOURS: UNITS=J kg^{-1} LOW= 0.0000 HIGH= 500.00 INTERVAL= 50.000

0 100 200 300 400 500 600 700 800 900 1000 1100 1200 1300 1400 1500 1600 1700 J kg^{-1}

Model Info: V3.4.1 G-D Ens MYJ PBL Goddard Noah LSM 9.0 km, 60 levels, 27 sec
LW: Godd SW: Goddard DIFF: simple KM: 2D Smagor

Dataset: ifloods RIP: rip cape Init: 1200 UTC Fri 29 Mar 13
Fcst: 9.00 h Valid: 2100 UTC Fri 29 Mar 13 (1600 CDT Fri 29 Mar 13)
CAPE (for parcel with max theta-e)
CIN (for parcel with max theta-e)

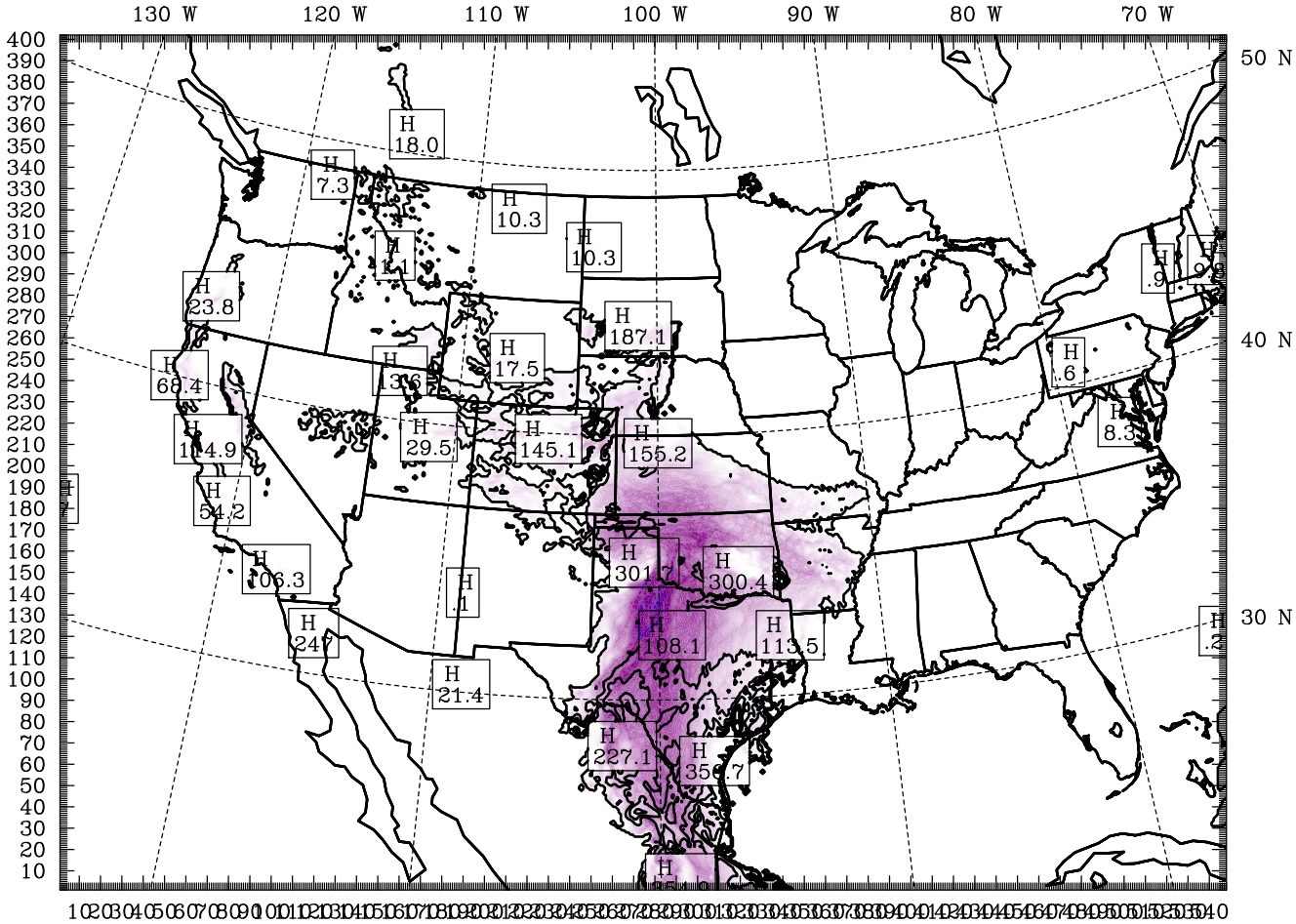

CONTOURS: UNITS=J kg^{-1} LOW= 0.0000 HIGH= 350.00 INTERVAL= 50.000

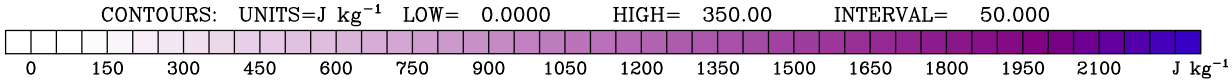

Model Info: V3.4.1 G-D Ens MYJ PBL Goddard Noah LSM 9.0 km, 60 levels, 27 sec
LW: Godd SW: Goddard DIFF: simple KM: 2D Smagor

Dataset: ifloods RIP: rip cape Init: 1200 UTC Fri 29 Mar 13
Fcst: 12.00 h Valid: 0000 UTC Sat 30 Mar 13 (1900 CDT Fri 29 Mar 13)
CAPE (for parcel with max theta-e)
CIN (for parcel with max theta-e)

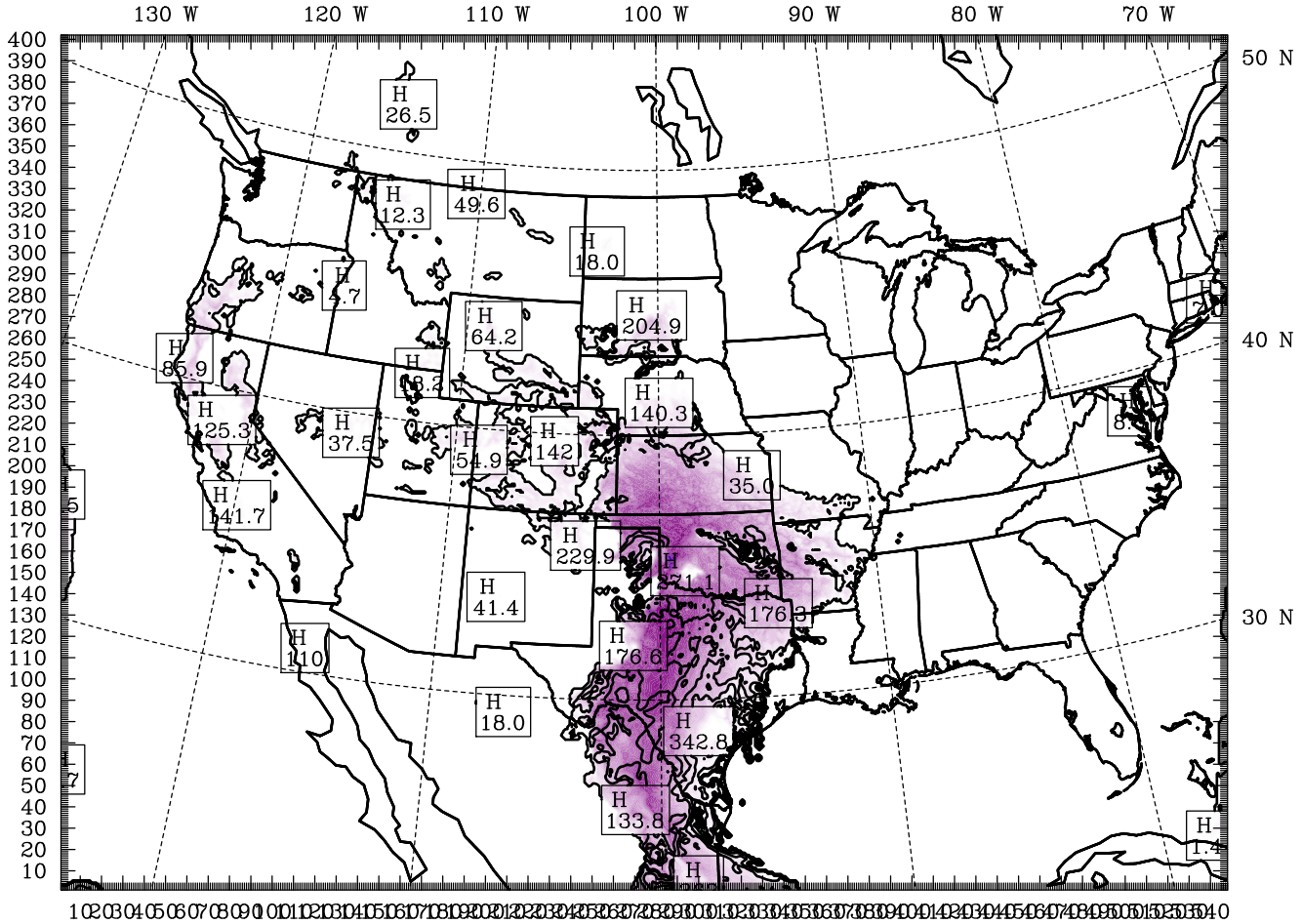

CONTOURS: UNITS=J kg^{-1} LOW= 0.0000 HIGH= 350.00 INTERVAL= 50.000

0 150 300 450 600 750 900 1050 1200 1350 1500 1650 1800 1950 2100 J kg^{-1}

Model Info: V3.4.1 G-D Ens MYJ PBL Goddard Noah LSM 9.0 km, 60 levels, 27 sec
LW: Godd SW: Goddard DIFF: simple KM: 2D Smagor

Dataset: ifloods RIP: rip cape Init: 1200 UTC Fri 29 Mar 13
Fcst: 15.00 h Valid: 0300 UTC Sat 30 Mar 13 (2200 CDT Fri 29 Mar 13)
CAPE (for parcel with max theta-e)
CIN (for parcel with max theta-e)

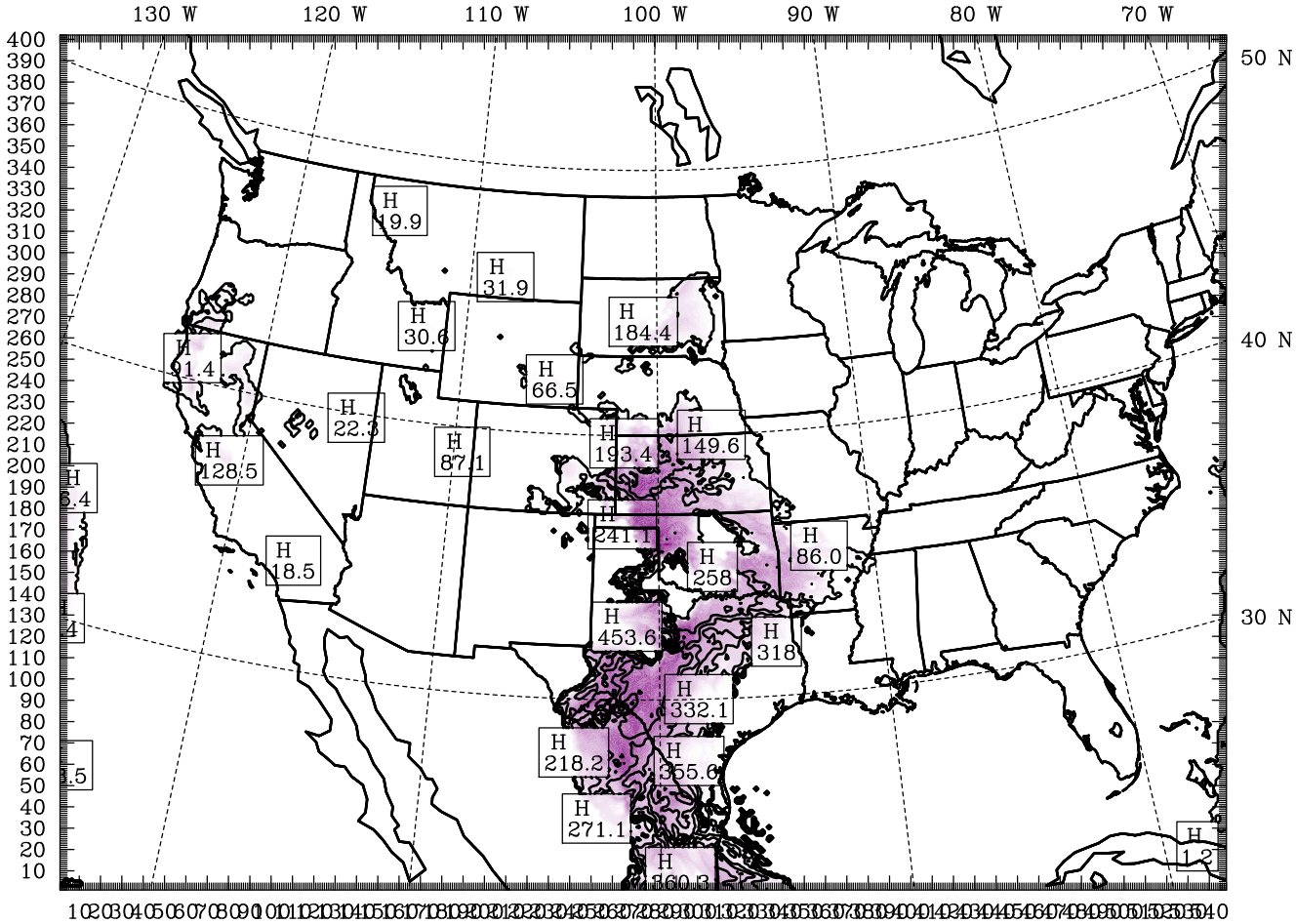

CONTOURS: UNITS=J kg^{-1} LOW= 0.0000 HIGH= 450.00 INTERVAL= 50.000

0 100 200 300 400 500 600 700 800 900 1000 1100 1200 1300 1400 1500 1600 1700 1800 J kg^{-1}

Model Info: V3.4.1 G-D Ens MYJ PBL Goddard Noah LSM 9.0 km, 60 levels, 27 sec
LW: Godd SW: Goddard DIFF: simple KM: 2D Smagor

Dataset: ifloods RIP: rip cape Init: 1200 UTC Fri 29 Mar 13
Fcst: 18.00 h Valid: 0600 UTC Sat 30 Mar 13 (0100 CDT Sat 30 Mar 13)
CAPE (for parcel with max theta-e)
CIN (for parcel with max theta-e)

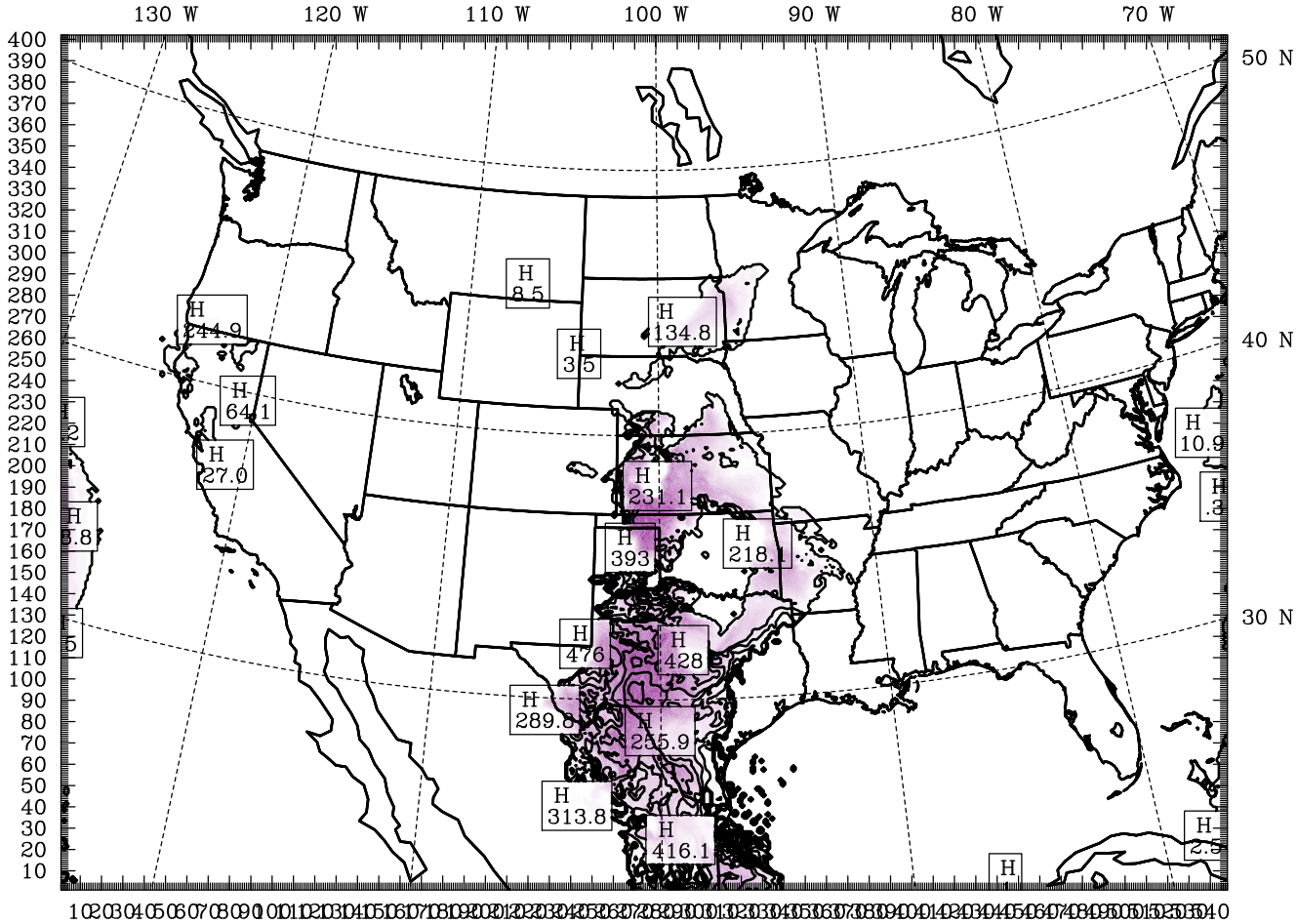

CONTOURS: UNITS=J kg^{-1} LOW= 0.0000 HIGH= 500.00 INTERVAL= 50.000

0 100 200 300 400 500 600 700 800 900 1000 1100 1200 1300 1400 1500 J kg^{-1}

Model Info: V3.4.1 G-D Ens MYJ PBL Goddard Noah LSM 9.0 km, 60 levels, 27 sec
LW: Godd SW: Goddard DIFF: simple KM: 2D Smagor

Dataset: ifloods RIP: rip cape Init: 1200 UTC Fri 29 Mar 13
Fcst: 21.00 h Valid: 0900 UTC Sat 30 Mar 13 (0400 CDT Sat 30 Mar 13)
CAPE (for parcel with max theta-e)
CIN (for parcel with max theta-e)

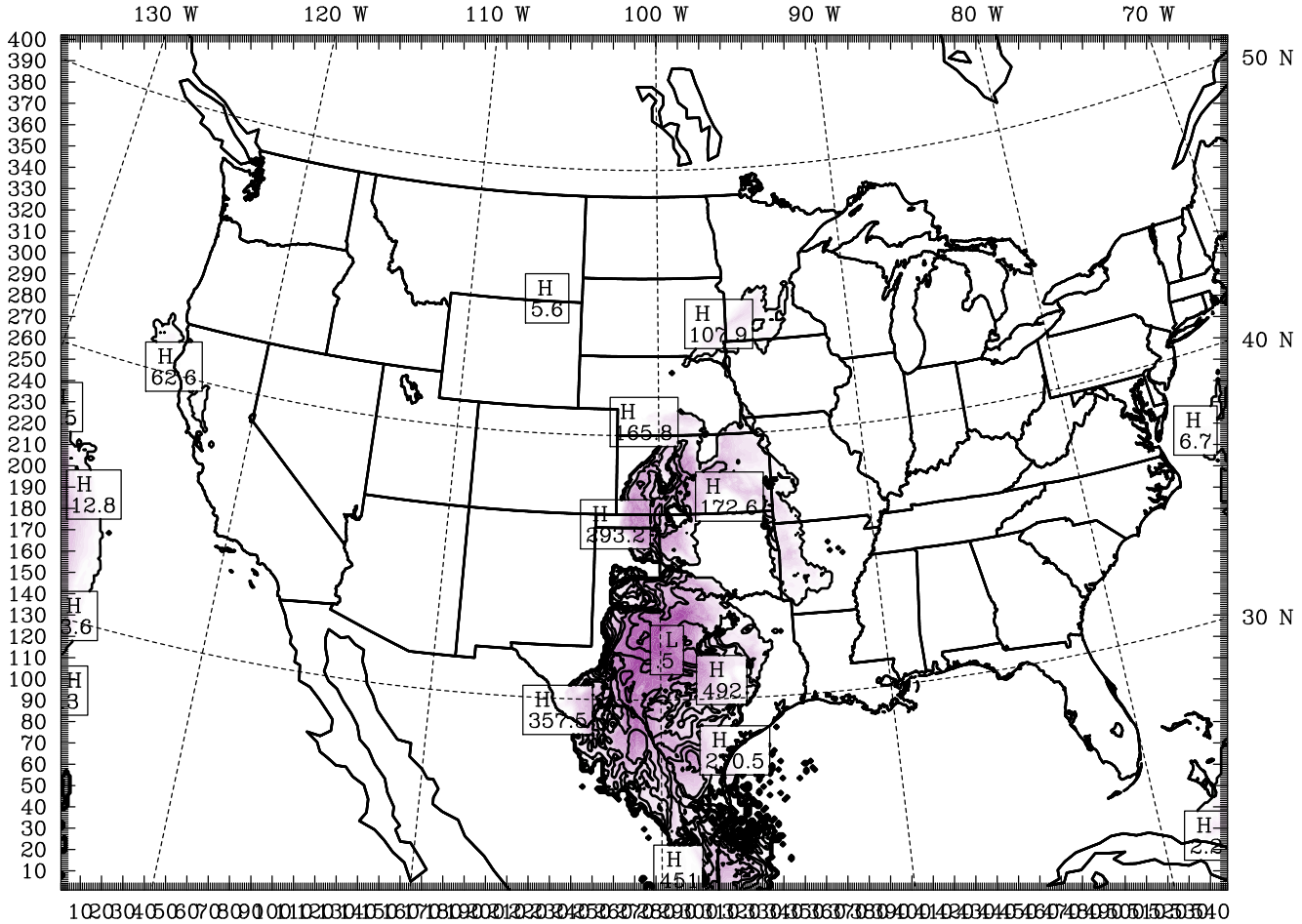

Model Info: V3.4.1 G-D Ens MYJ PBL Goddard Noah LSM 9.0 km, 60 levels, 27 sec
LW: Godd SW: Goddard DIFF: simple KM: 2D Smagor

Dataset: ifloods RIP: rip cape Init: 1200 UTC Fri 29 Mar 13
Fcst: 24.00 h Valid: 1200 UTC Sat 30 Mar 13 (0700 CDT Sat 30 Mar 13)
CAPE (for parcel with max theta-e)
CIN (for parcel with max theta-e)

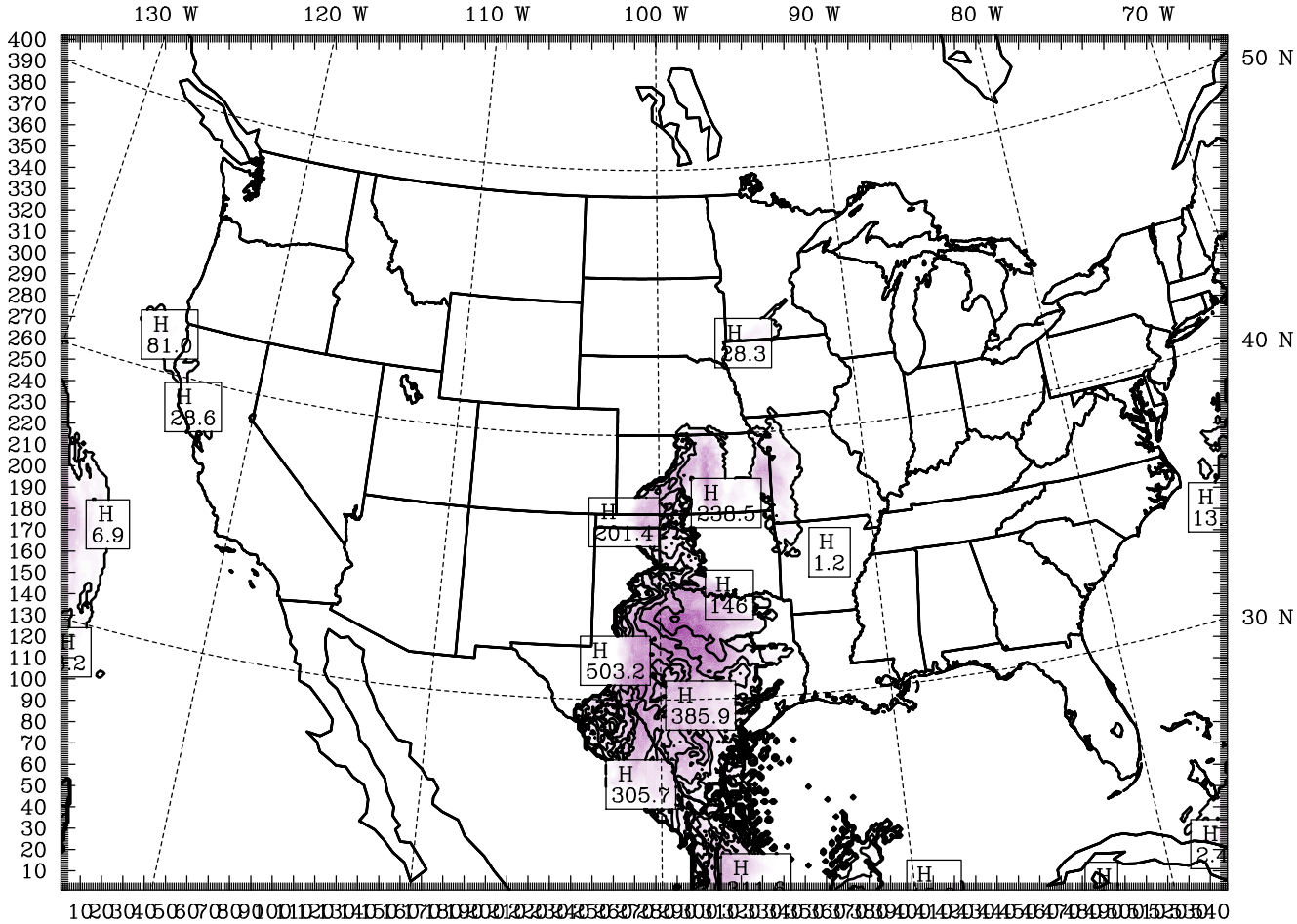

CONTOURS: UNITS=J kg^{-1} LOW= 0.0000 HIGH= 500.00 INTERVAL= 50.000

0 100 200 300 400 500 600 700 800 900 1000 1100 1200 1300 1400 J kg^{-1}

Model Info: V3.4.1 G-D Ens MYJ PBL Goddard Noah LSM 9.0 km, 60 levels, 27 sec
LW: Godd SW: Goddard DIFF: simple KM: 2D Smagor

Dataset: ifloods RIP: rip cape Init: 1200 UTC Fri 29 Mar 13
Fcst: 27.00 h Valid: 1500 UTC Sat 30 Mar 13 (1000 CDT Sat 30 Mar 13)
CAPE (for parcel with max theta-e)
CIN (for parcel with max theta-e)

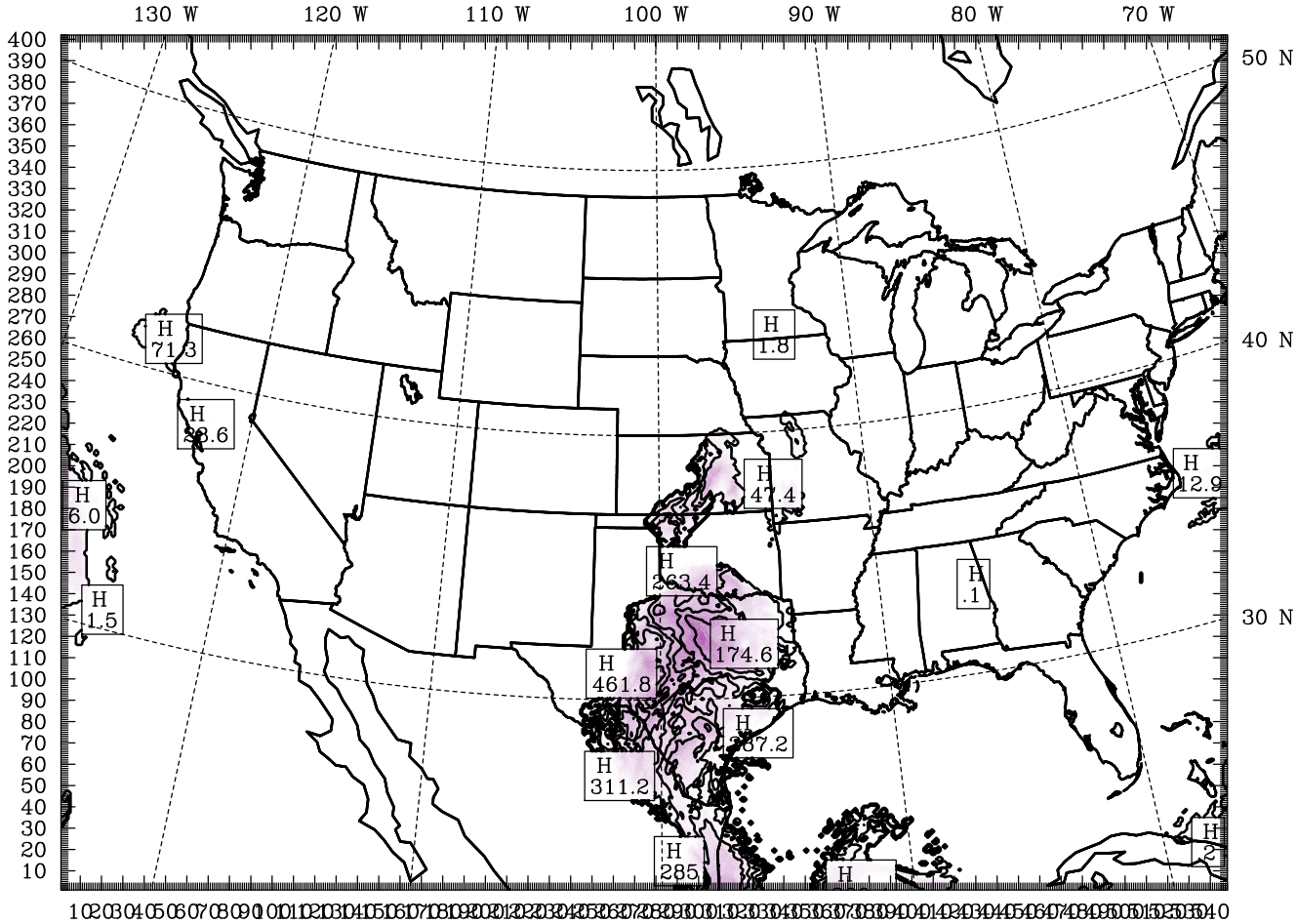

CONTOURS: UNITS=J kg^{-1} LOW= 0.0000 HIGH= 450.00 INTERVAL= 50.000

0 100 200 300 400 500 600 700 800 900 1000 1100 J kg^{-1}

Model Info: V3.4.1 G-D Ens MYJ PBL Goddard Noah LSM 9.0 km, 60 levels, 27 sec
LW: Godd SW: Goddard DIFF: simple KM: 2D Smagor

Dataset: ifloods RIP: rip cape Init: 1200 UTC Fri 29 Mar 13
Fcst: 30.00 h Valid: 1800 UTC Sat 30 Mar 13 (1300 CDT Sat 30 Mar 13)
CAPE (for parcel with max theta-e)
CIN (for parcel with max theta-e)

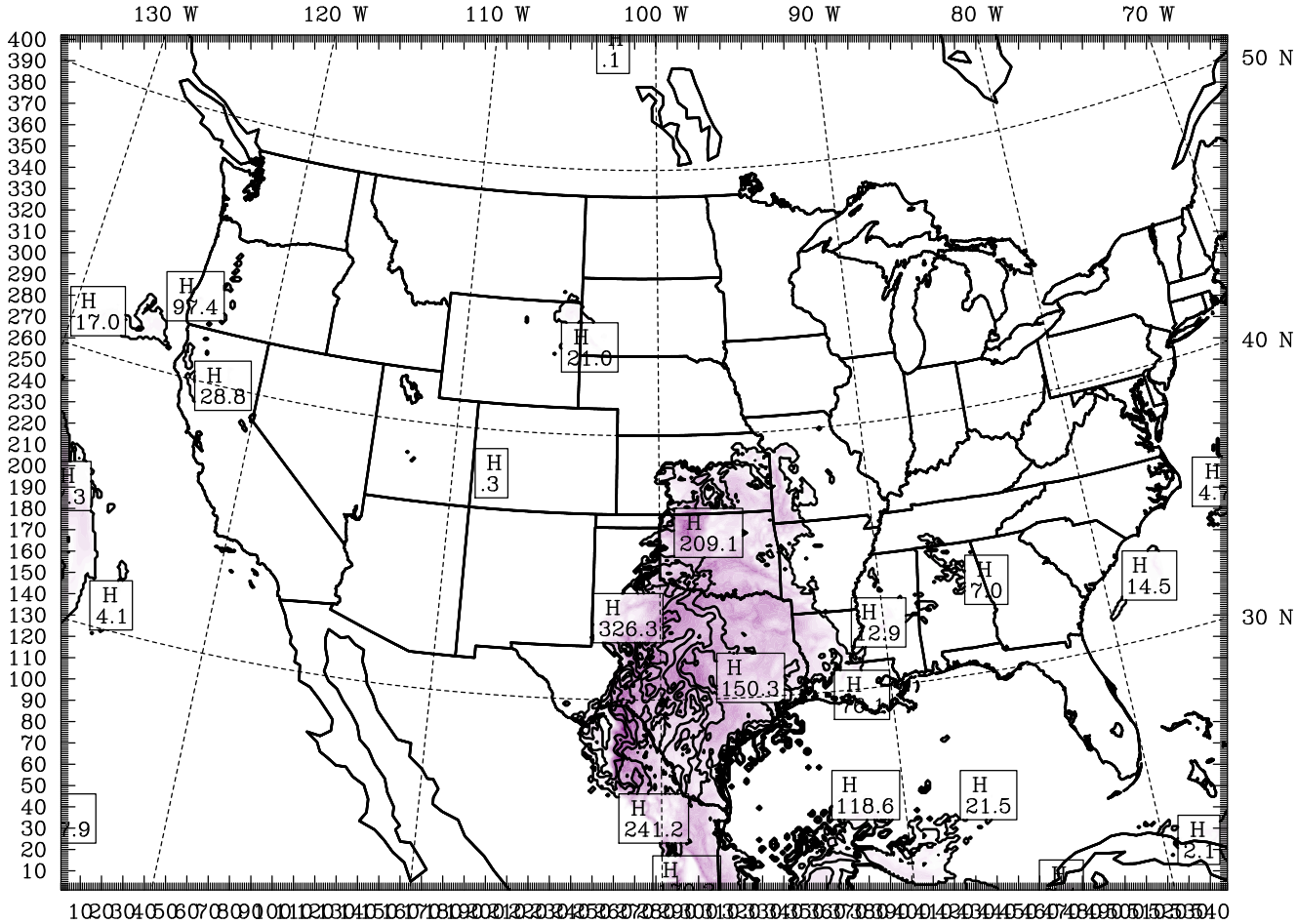

CONTOURS: UNITS=J kg^{-1} LOW= 0.0000 HIGH= 300.00 INTERVAL= 50.000

0 150 300 450 600 750 900 1050 1200 1350 1500 1650 1800 J kg^{-1}

Model Info: V3.4.1 G-D Ens MYJ PBL Goddard Noah LSM 9.0 km, 60 levels, 27 sec
LW: Godd SW: Goddard DIFF: simple KM: 2D Smagor

Dataset: ifloods RIP: rip cape Init: 1200 UTC Fri 29 Mar 13
Fcst: 33.00 h Valid: 2100 UTC Sat 30 Mar 13 (1600 CDT Sat 30 Mar 13)
CAPE (for parcel with max theta-e)
CIN (for parcel with max theta-e)

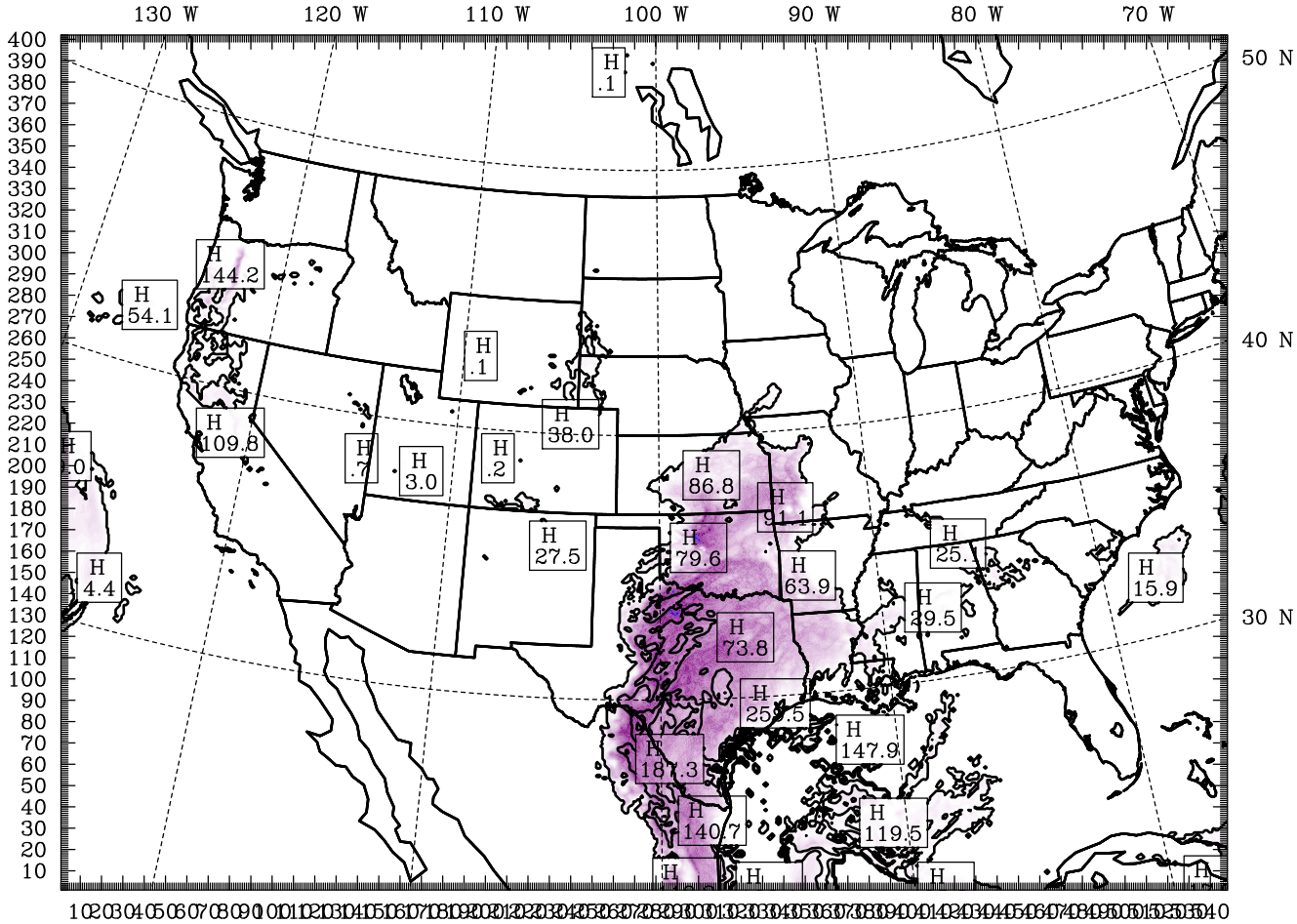

CONTOURS: UNITS=J kg^{-1} LOW= 0.0000 HIGH= 250.00 INTERVAL= 50.000

0 150 300 450 600 750 900 1050 1200 1350 1500 1650 1800 1950 2100 2250 J kg^{-1}

Model Info: V3.4.1 G-D Ens MYJ PBL Goddard Noah LSM 9.0 km, 60 levels, 27 sec
LW: Godd SW: Goddard DIFF: simple KM: 2D Smagor

Dataset: ifloods RIP: rip cape Init: 1200 UTC Fri 29 Mar 13
Fcst: 36.00 h Valid: 0000 UTC Sun 31 Mar 13 (1900 CDT Sat 30 Mar 13)
CAPE (for parcel with max theta-e)
CIN (for parcel with max theta-e)

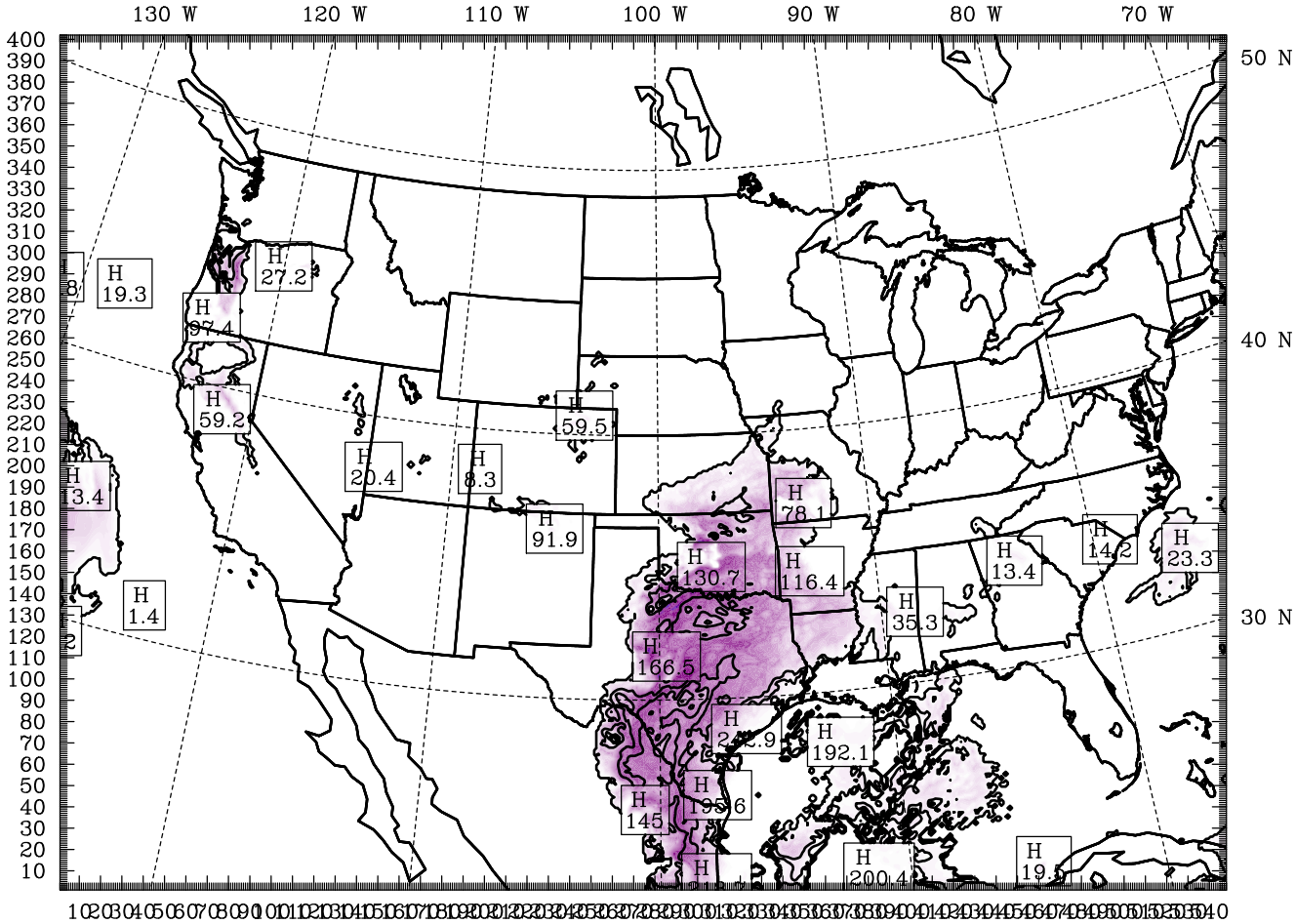

CONTOURS: UNITS=J kg^{-1} LOW= 0.0000 HIGH= 200.00 INTERVAL= 50.000

0 150 300 450 600 750 900 1050 1200 1350 1500 1650 1800 1950 2100 J kg^{-1}

Model Info: V3.4.1 G-D Ens MYJ PBL Goddard Noah LSM 9.0 km, 60 levels, 27 sec
LW: Godd SW: Goddard DIFF: simple KM: 2D Smagor

Dataset: ifloods RIP: rip cape Init: 1200 UTC Fri 29 Mar 13
Fcst: 39.00 h Valid: 0300 UTC Sun 31 Mar 13 (2200 CDT Sat 30 Mar 13)
CAPE (for parcel with max theta-e)
CIN (for parcel with max theta-e)

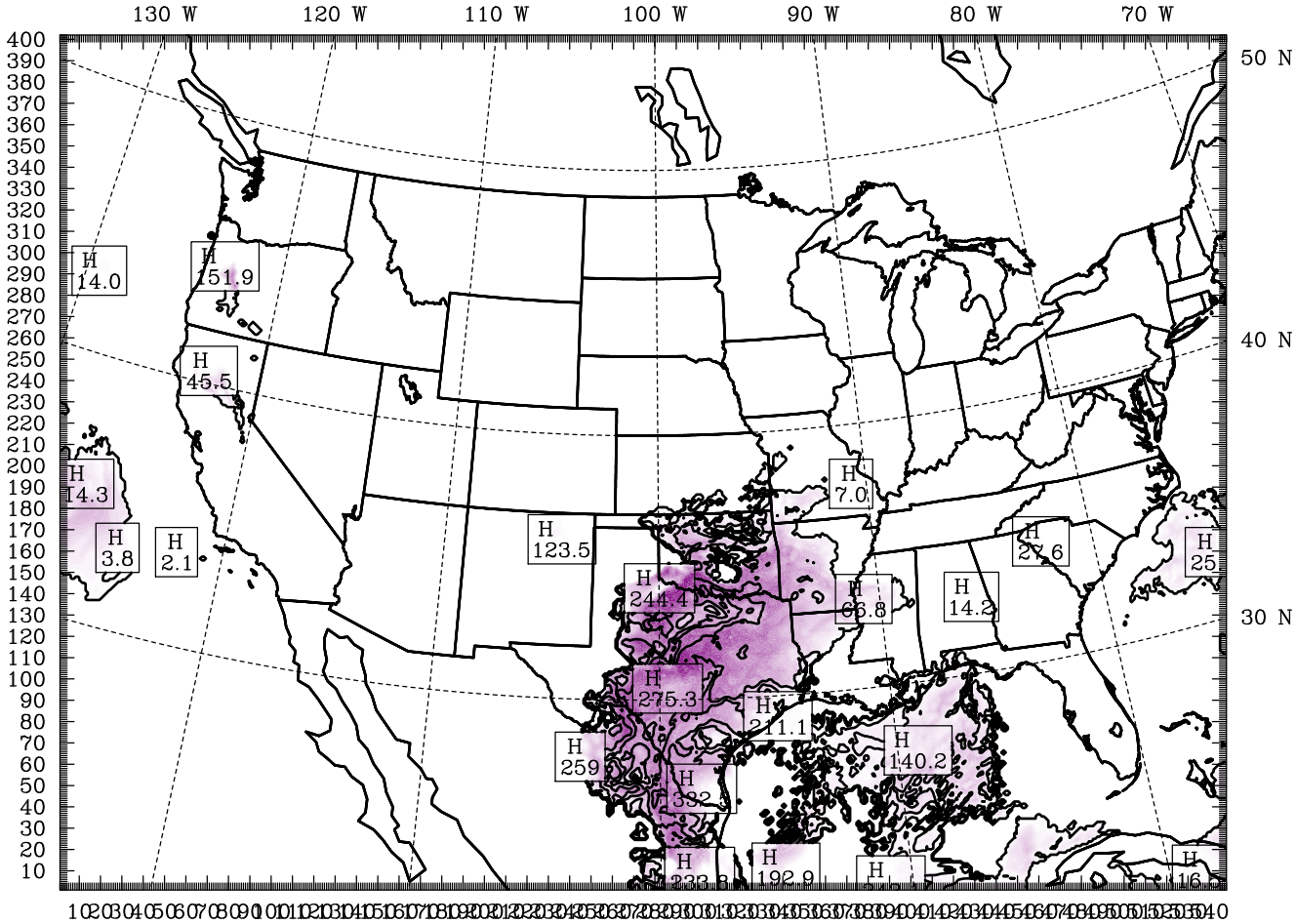

CONTOURS: UNITS=J kg^{-1} LOW= 0.0000 HIGH= 300.00 INTERVAL= 50.000

0 100 200 300 400 500 600 700 800 900 1000 1100 1200 1300 1400 1500 1600 1700 1800 J kg^{-1}

Model Info: V3.4.1 G-D Ens MYJ PBL Goddard Noah LSM 9.0 km, 60 levels, 27 sec
LW: Godd SW: Goddard DIFF: simple KM: 2D Smagor

Dataset: ifloods RIP: rip cape Init: 1200 UTC Fri 29 Mar 13
Fcst: 42.00 h Valid: 0600 UTC Sun 31 Mar 13 (0100 CDT Sun 31 Mar 13)
CAPE (for parcel with max theta-e)
CIN (for parcel with max theta-e)

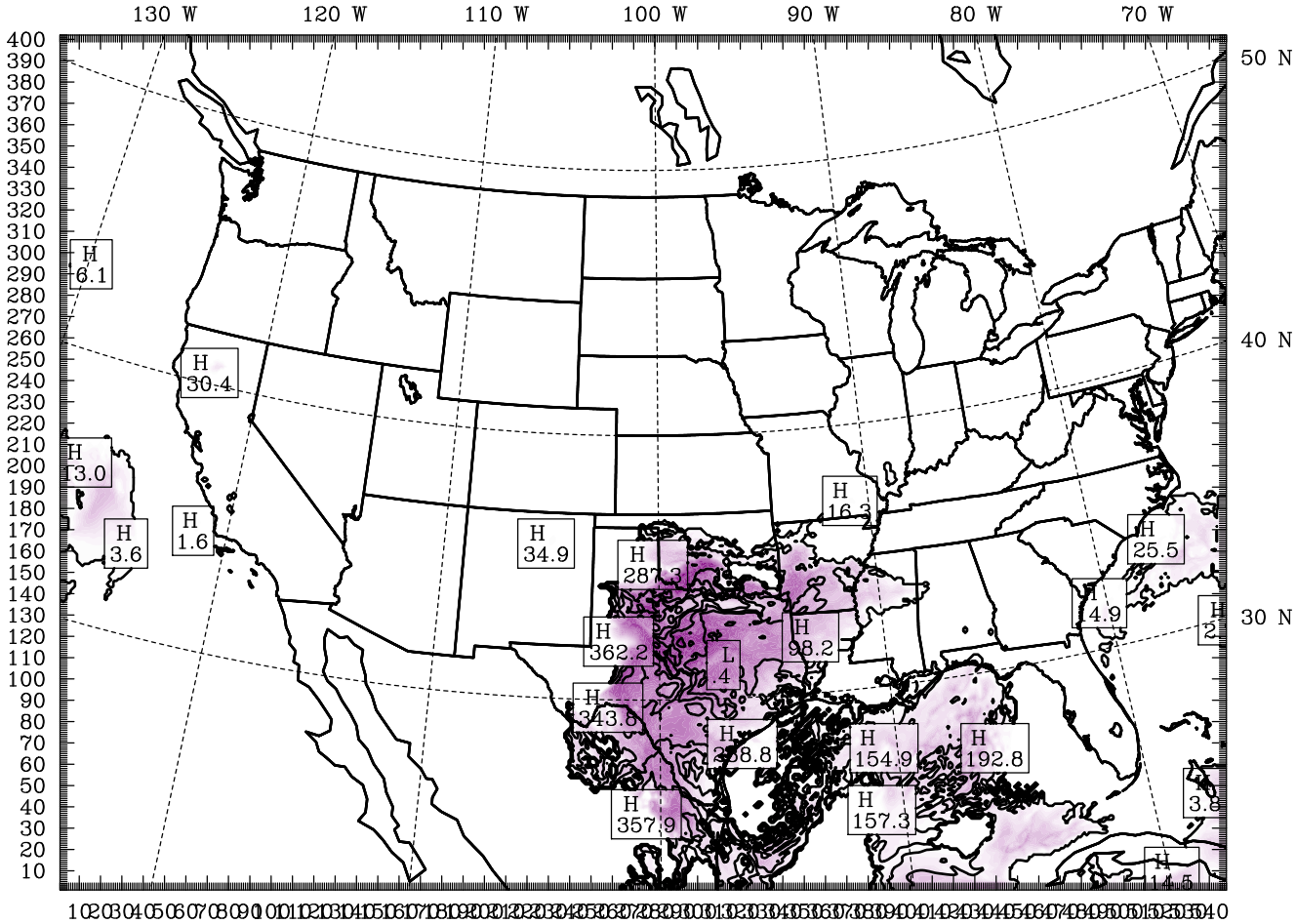

CONTOURS: UNITS=J kg^{-1} LOW= 0.0000 HIGH= 350.00 INTERVAL= 50.000

0 100 200 300 400 500 600 700 800 900 1000 1100 1200 1300 1400 1500 1600 1700 1800 J kg^{-1}

Model Info: V3.4.1 G-D Ens MYJ PBL Goddard Noah LSM 9.0 km, 60 levels, 27 sec
LW: Godd SW: Goddard DIFF: simple KM: 2D Smagor

Dataset: ifloods RIP: rip cape Init: 1200 UTC Fri 29 Mar 13
Fcst: 45.00 h Valid: 0900 UTC Sun 31 Mar 13 (0400 CDT Sun 31 Mar 13)
CAPE (for parcel with max theta-e)
CIN (for parcel with max theta-e)

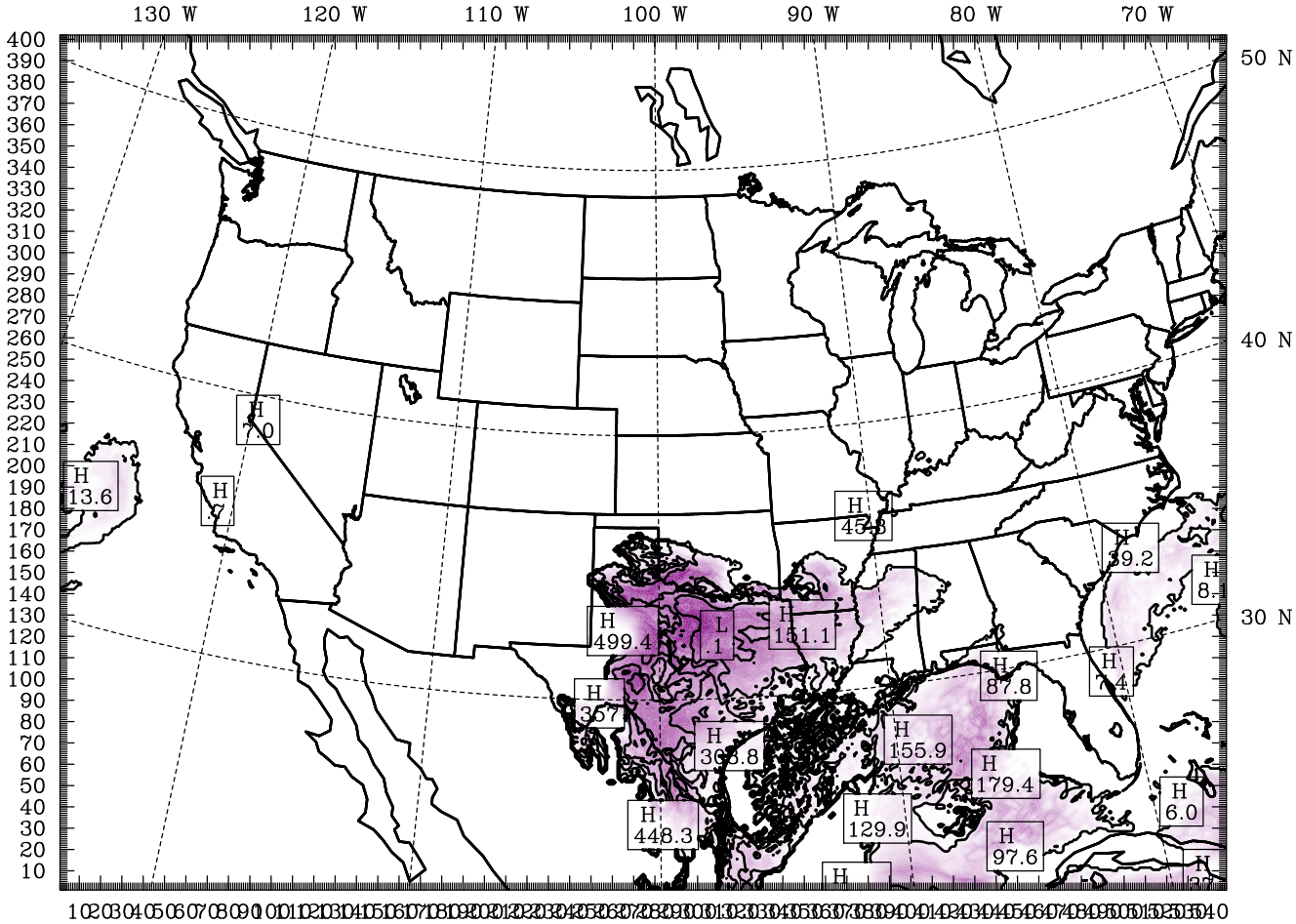

CONTOURS: UNITS=J kg^{-1} LOW= 0.0000 HIGH= 450.00 INTERVAL= 50.000

0 100 200 300 400 500 600 700 800 900 1000 1100 1200 1300 1400 1500 1600 1700 J kg^{-1}

Model Info: V3.4.1 G-D Ens MYJ PBL Goddard Noah LSM 9.0 km, 60 levels, 27 sec
LW: Godd SW: Goddard DIFF: simple KM: 2D Smagor

Dataset: ifloods RIP: rip cape Init: 1200 UTC Fri 29 Mar 13
Fcst: 48.00 h Valid: 1200 UTC Sun 31 Mar 13 (0700 CDT Sun 31 Mar 13)
CAPE (for parcel with max theta-e)
CIN (for parcel with max theta-e)

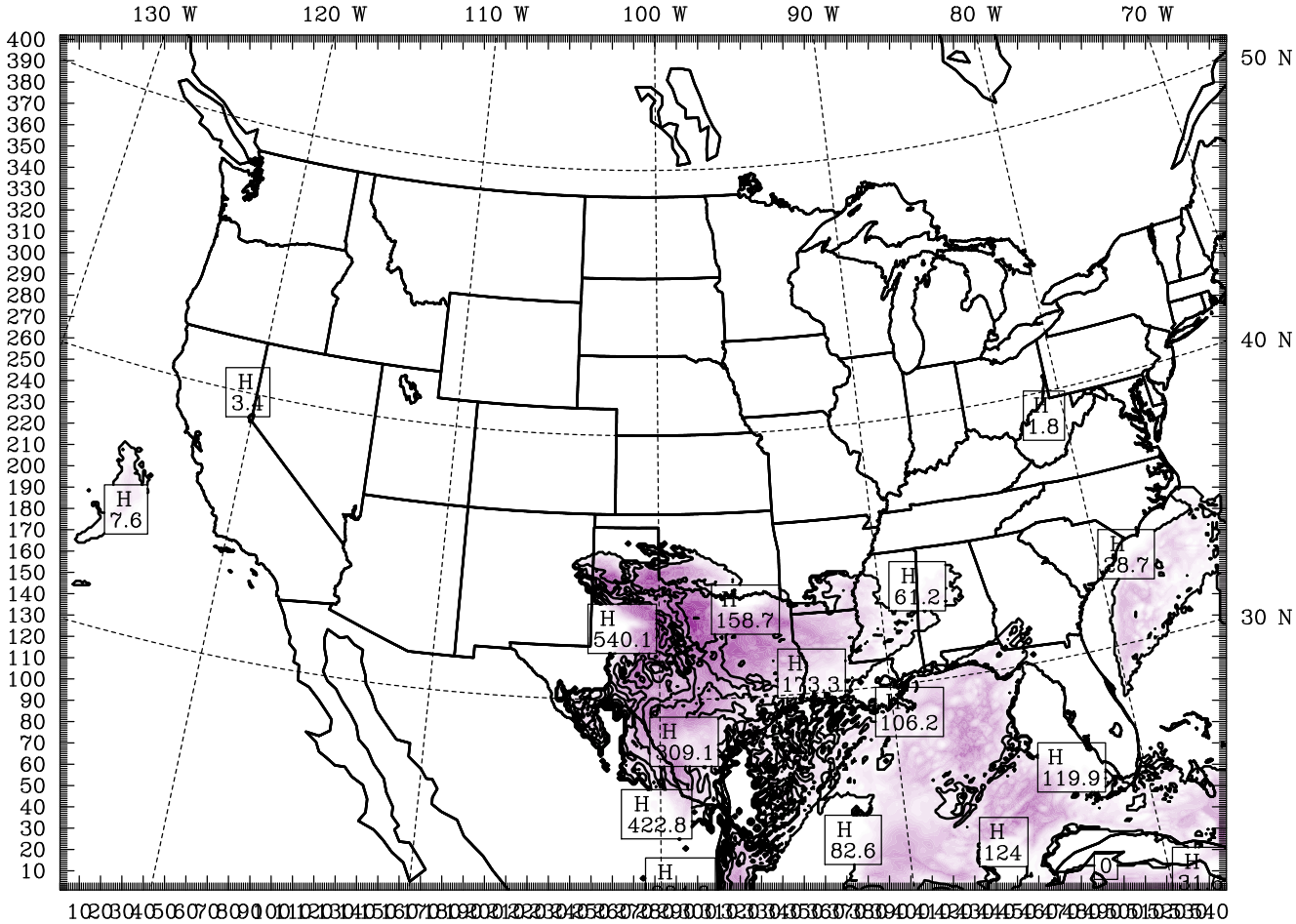

CONTOURS: UNITS=J kg^{-1} LOW= 0.0000 HIGH= 500.00 INTERVAL= 50.000

0 100 200 300 400 500 600 700 800 900 1000 1100 1200 1300 1400 1500 1600 J kg^{-1}

Model Info: V3.4.1 G-D Ens MYJ PBL Goddard Noah LSM 9.0 km, 60 levels, 27 sec
LW: Godd SW: Goddard DIFF: simple KM: 2D Smagor