Dataset: ifloods RIP: rip cape Init: 0000 UTC Sun 31 Mar 13
Fcst: 0.00 h Valid: 0000 UTC Sun 31 Mar 13 (1900 CDT Sat 30 Mar 13)
CAPE (for parcel with max theta-e)
CIN (for parcel with max theta-e)

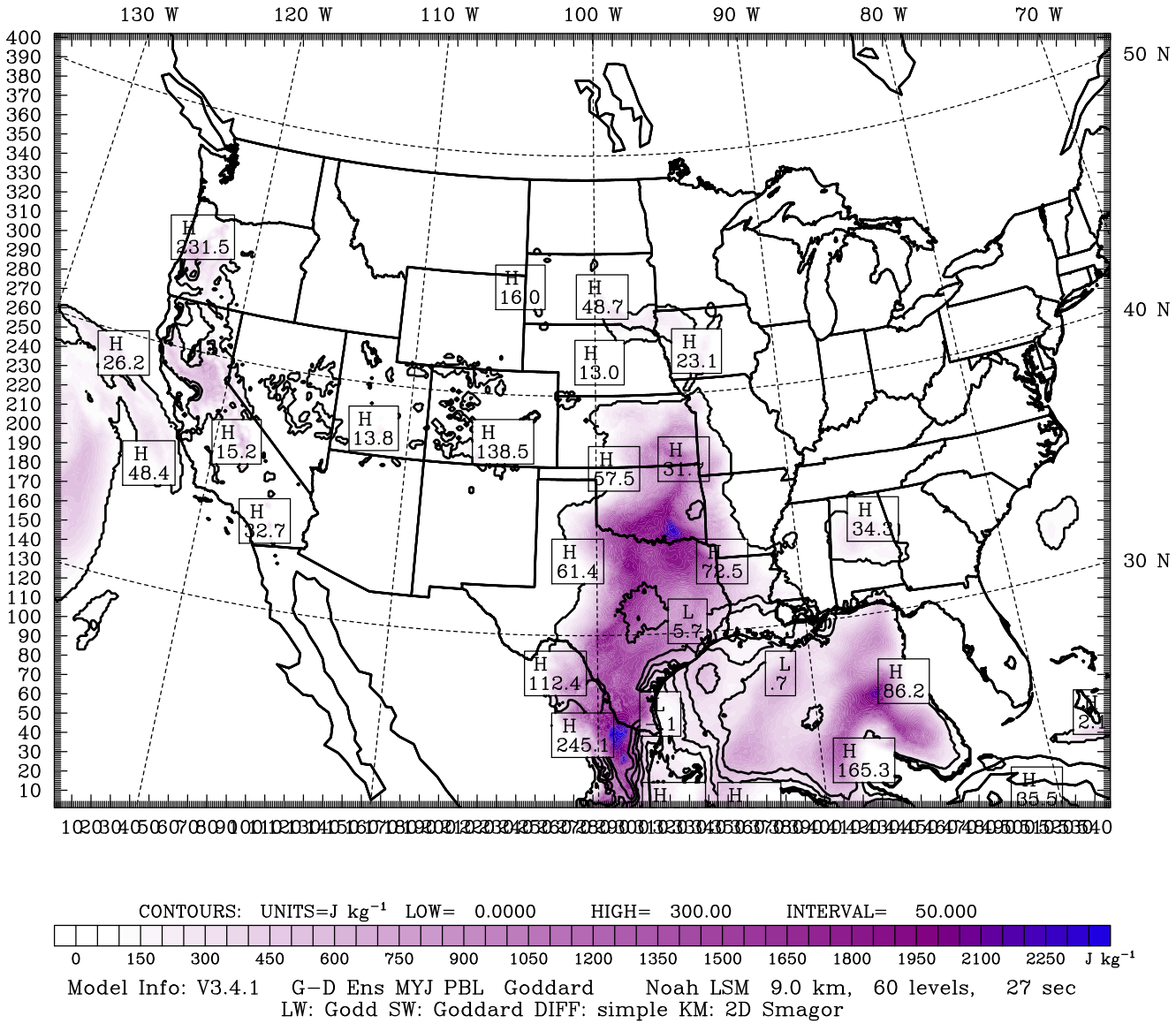

Model Info: V3.4.1 G-D Ens MYJ PBL Goddard Noah LSM 9.0 km, 60 levels, 27 sec
LW: Godd SW: Goddard DIFF: simple KM: 2D Smagor

Dataset: ifloods RIP: rip cape Init: 0000 UTC Sun 31 Mar 13
Fcst: 3.00 h Valid: 0300 UTC Sun 31 Mar 13 (2200 CDT Sat 30 Mar 13)
CAPE (for parcel with max theta-e)
CIN (for parcel with max theta-e)

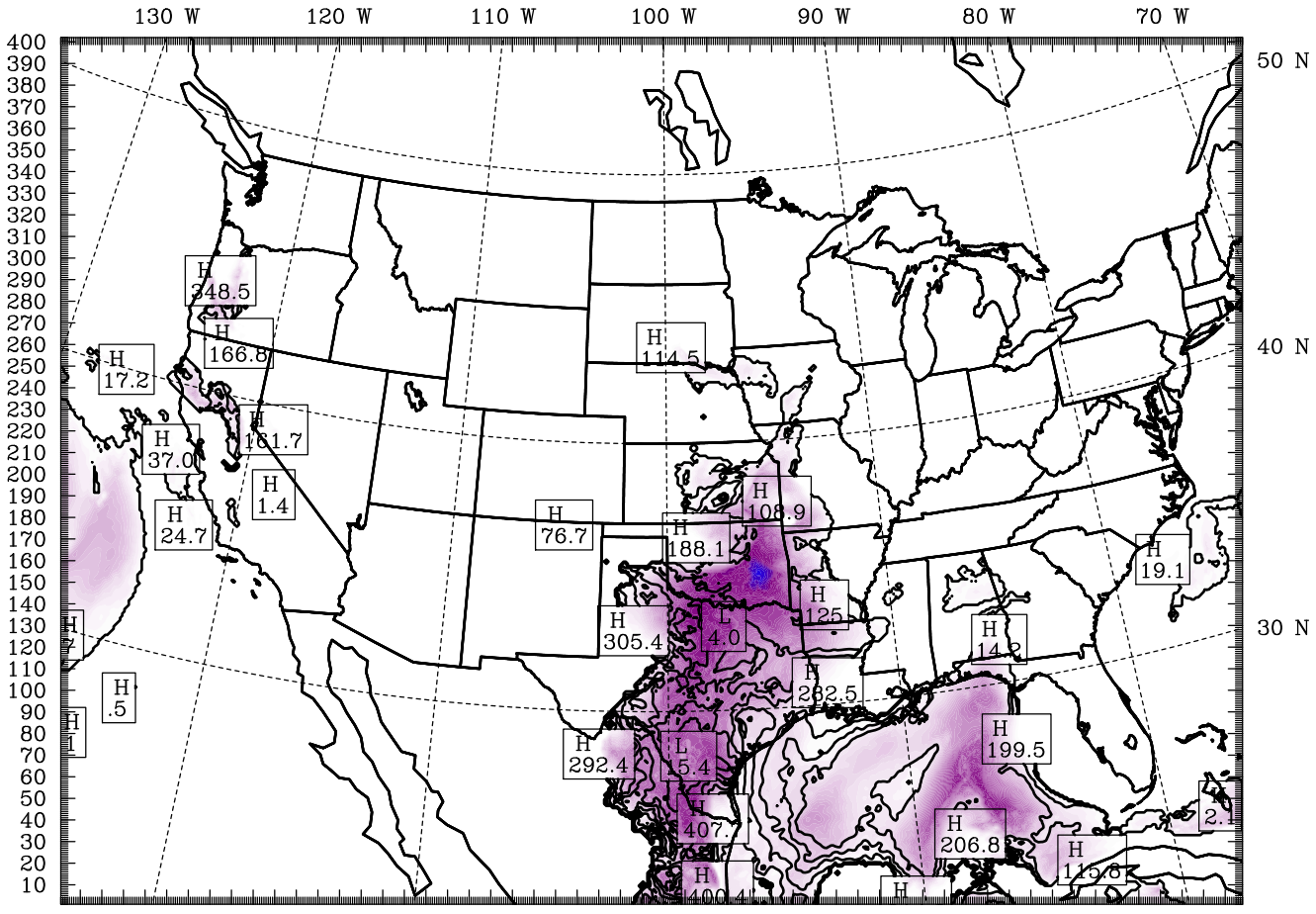

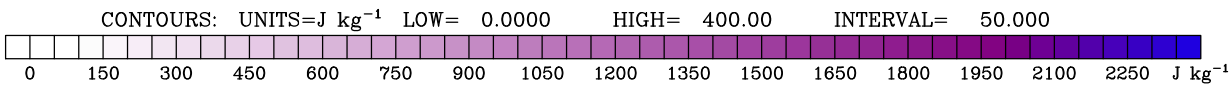

Model Info: V3.4.1 G-D Ens MYJ PBL Goddard Noah LSM 9.0 km, 60 levels, 27 sec
LW: Godd SW: Goddard DIFF: simple KM: 2D Smagor

Dataset: ifloods RIP: rip cape Init: 0000 UTC Sun 31 Mar 13
Fcst: 6.00 h Valid: 0600 UTC Sun 31 Mar 13 (0100 CDT Sun 31 Mar 13)
CAPE (for parcel with max theta-e)
CIN (for parcel with max theta-e)

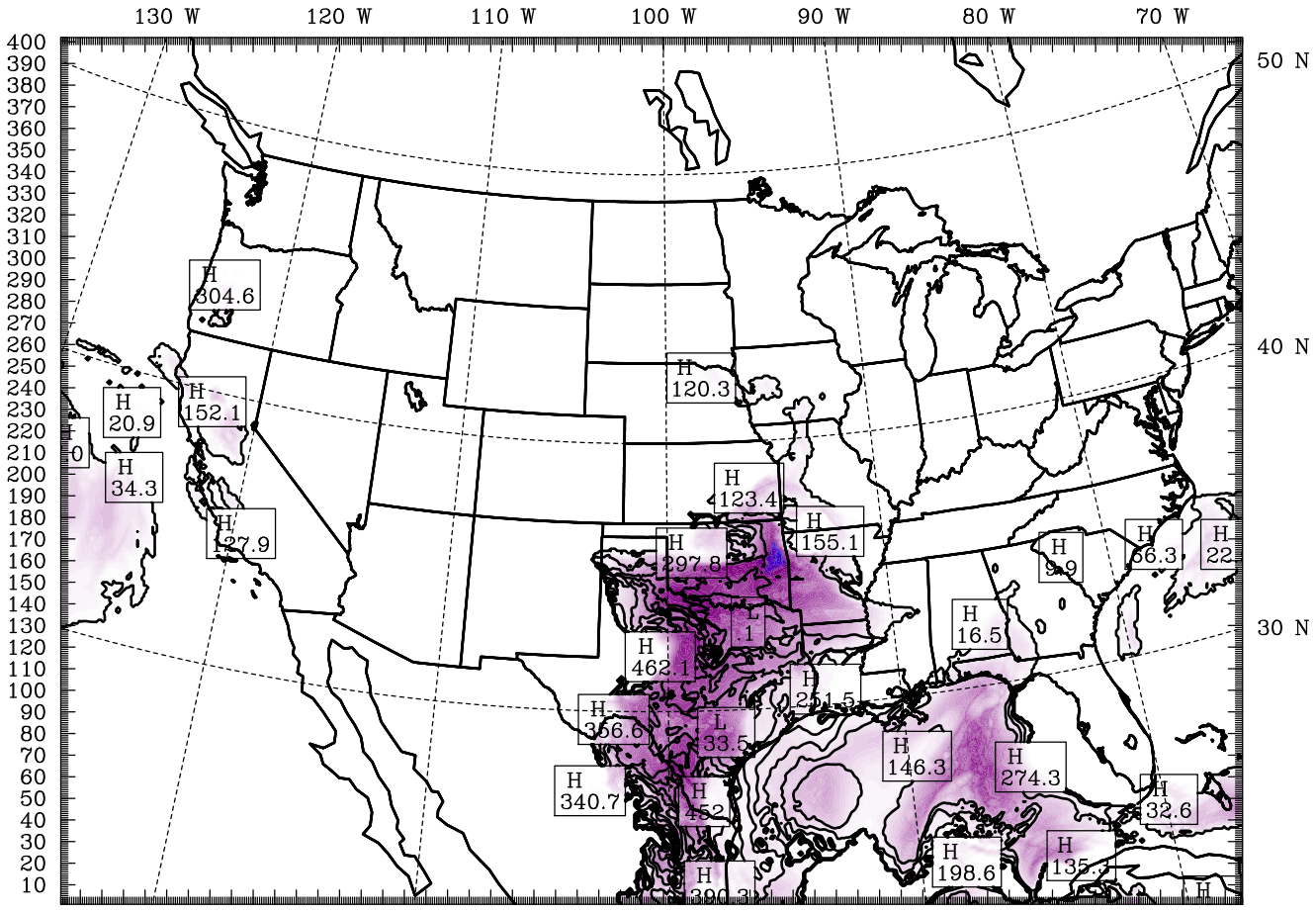

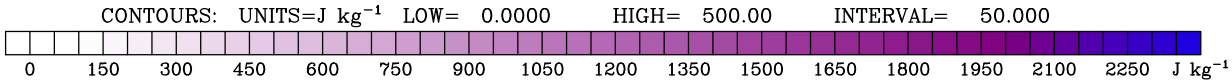

Model Info: V3.4.1 G-D Ens MYJ PBL Goddard Noah LSM 9.0 km, 60 levels, 27 sec
LW: Godd SW: Goddard DIFF: simple KM: 2D Smagor

Dataset: ifloods RIP: rip cape Init: 0000 UTC Sun 31 Mar 13
Fcst: 9.00 h Valid: 0900 UTC Sun 31 Mar 13 (0400 CDT Sun 31 Mar 13)
CAPE (for parcel with max theta-e)
CIN (for parcel with max theta-e)

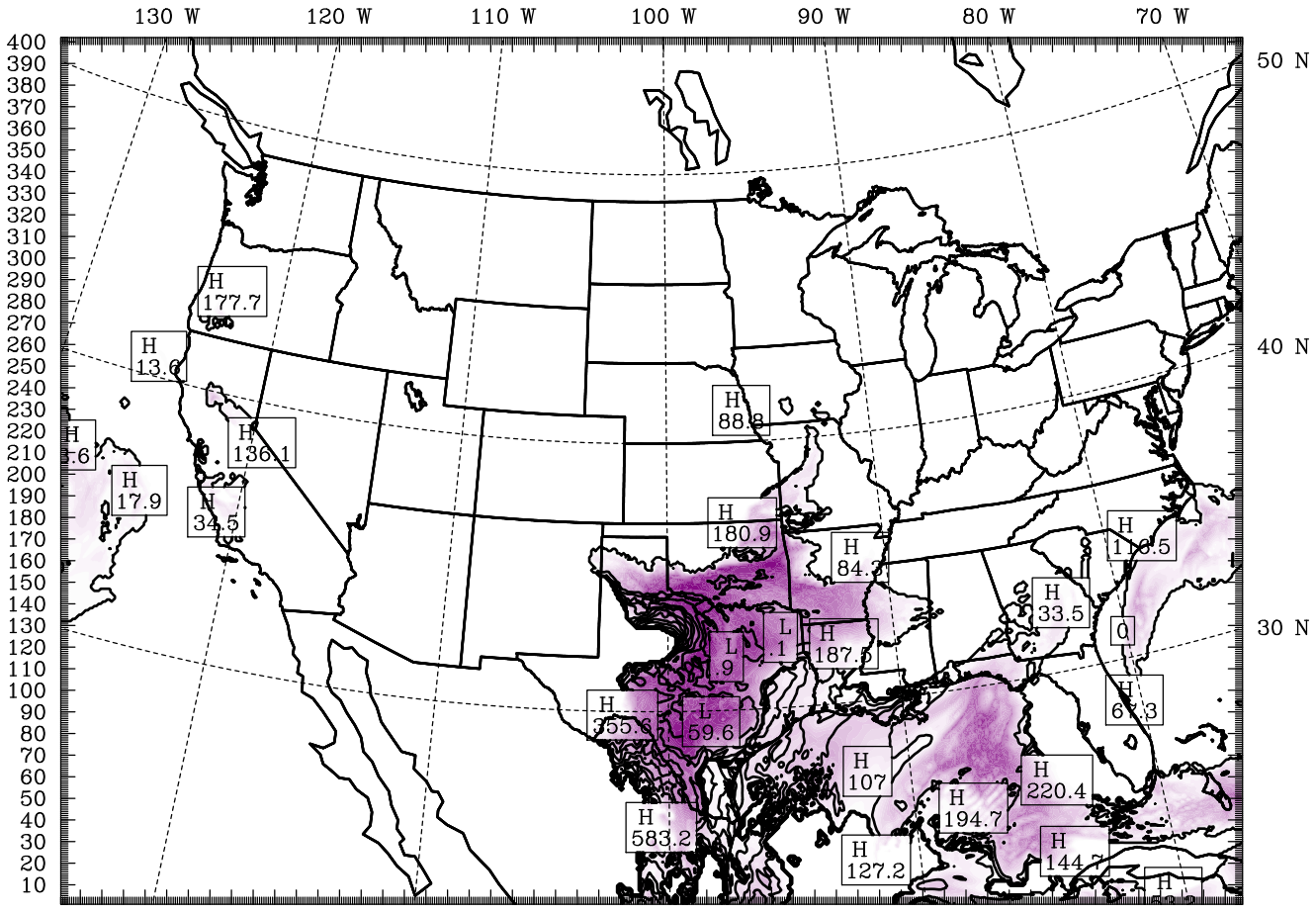

Model Info: V3.4.1 G-D Ens MYJ PBL Goddard Noah LSM 9.0 km, 60 levels, 27 sec
LW: Godd SW: Goddard DIFF: simple KM: 2D Smagor

Dataset: ifloods RIP: rip cape Init: 0000 UTC Sun 31 Mar 13
Fcst: 12.00 h Valid: 1200 UTC Sun 31 Mar 13 (0700 CDT Sun 31 Mar 13)
CAPE (for parcel with max theta-e)
CIN (for parcel with max theta-e)

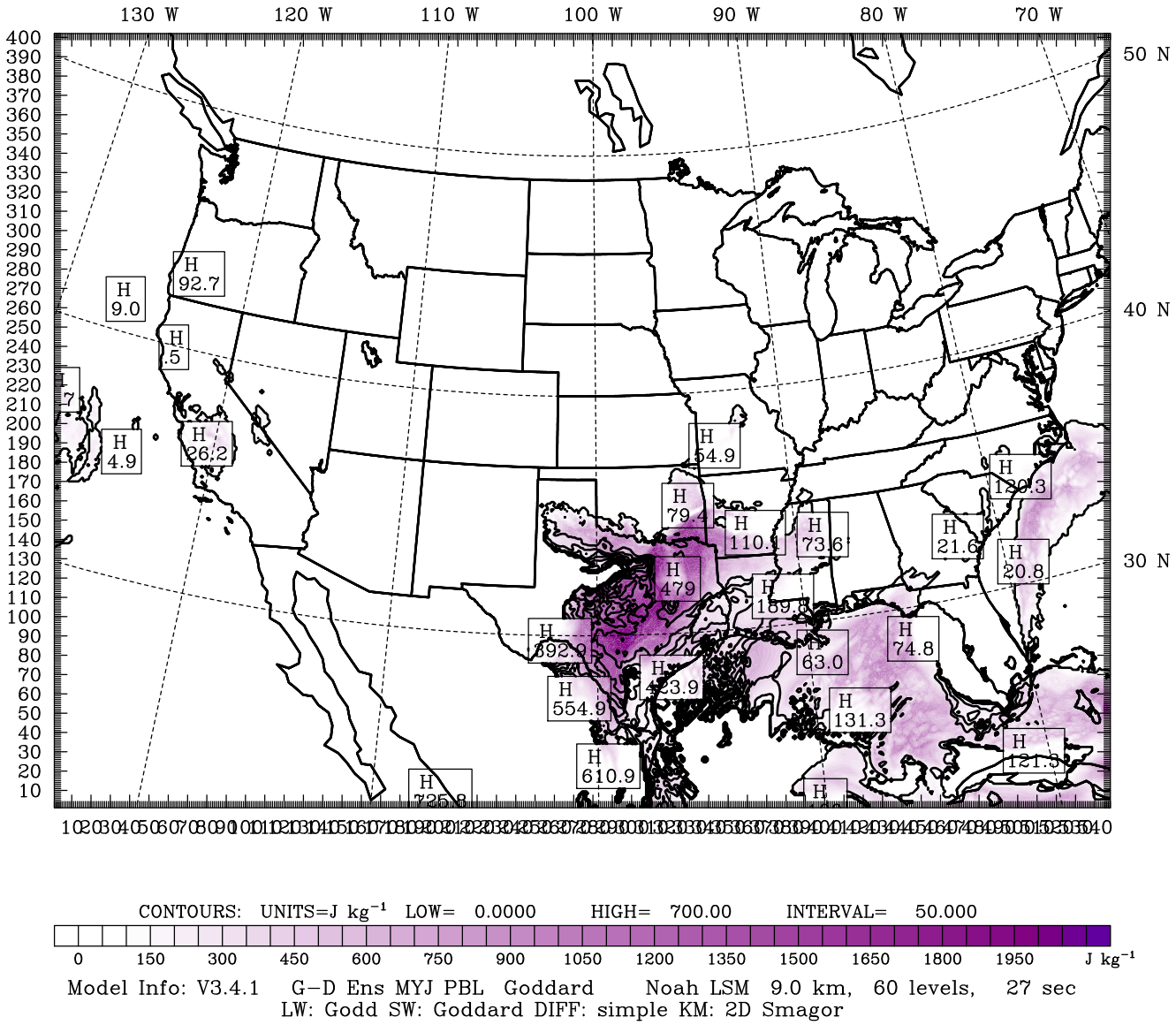

Model Info: V3.4.1 G-D Ens MYJ PBL Goddard Noah LSM 9.0 km, 60 levels, 27 sec
LW: Godd SW: Goddard DIFF: simple KM: 2D Smagor

Dataset: ifloods RIP: rip cape Init: 0000 UTC Sun 31 Mar 13
Fcst: 15.00 h Valid: 1500 UTC Sun 31 Mar 13 (1000 CDT Sun 31 Mar 13)
CAPE (for parcel with max theta-e)
CIN (for parcel with max theta-e)

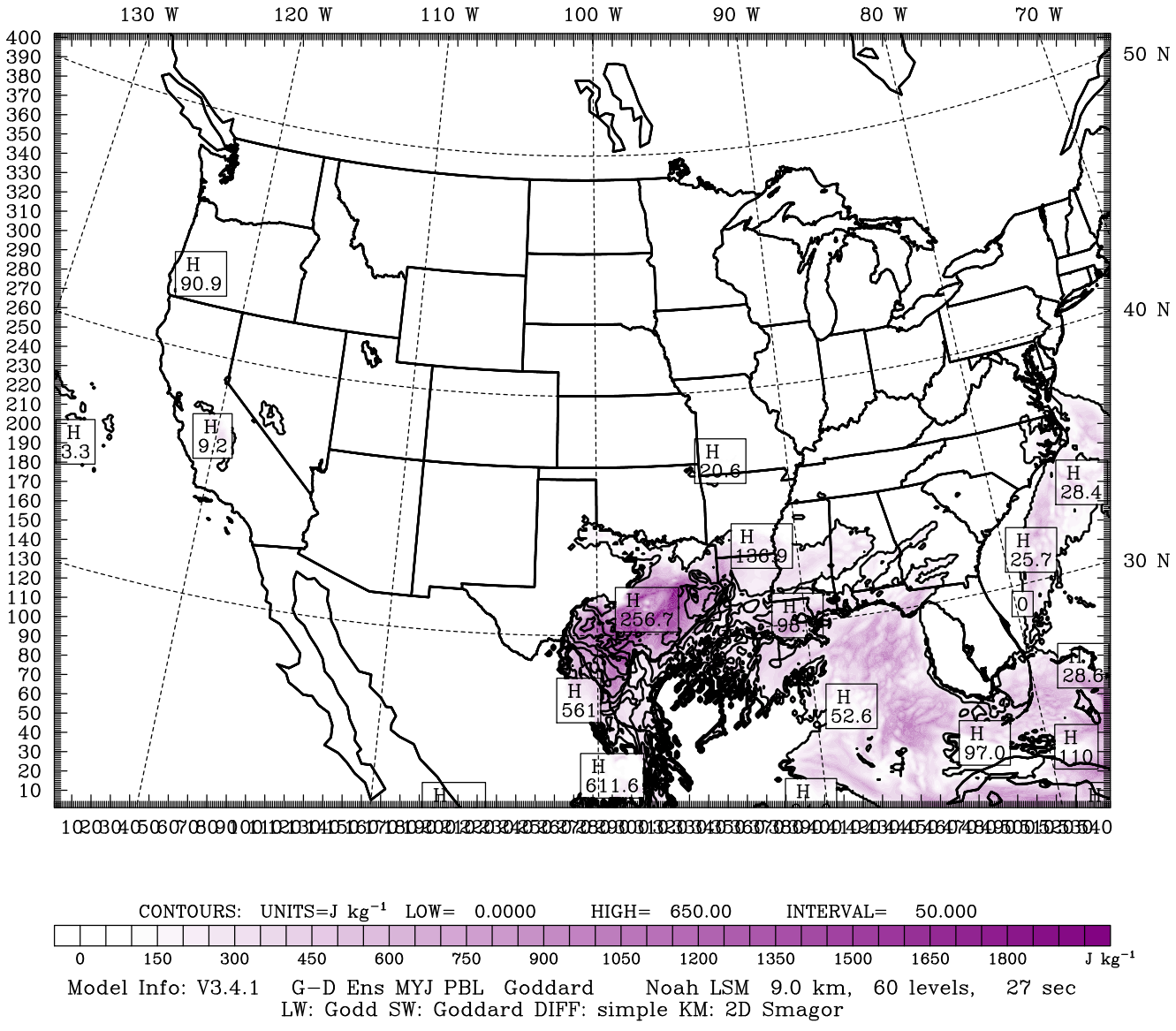

Dataset: ifloods RIP: rip cape Init: 0000 UTC Sun 31 Mar 13
Fcst: 18.00 h Valid: 1800 UTC Sun 31 Mar 13 (1300 CDT Sun 31 Mar 13)
CAPE (for parcel with max theta-e)
CIN (for parcel with max theta-e)

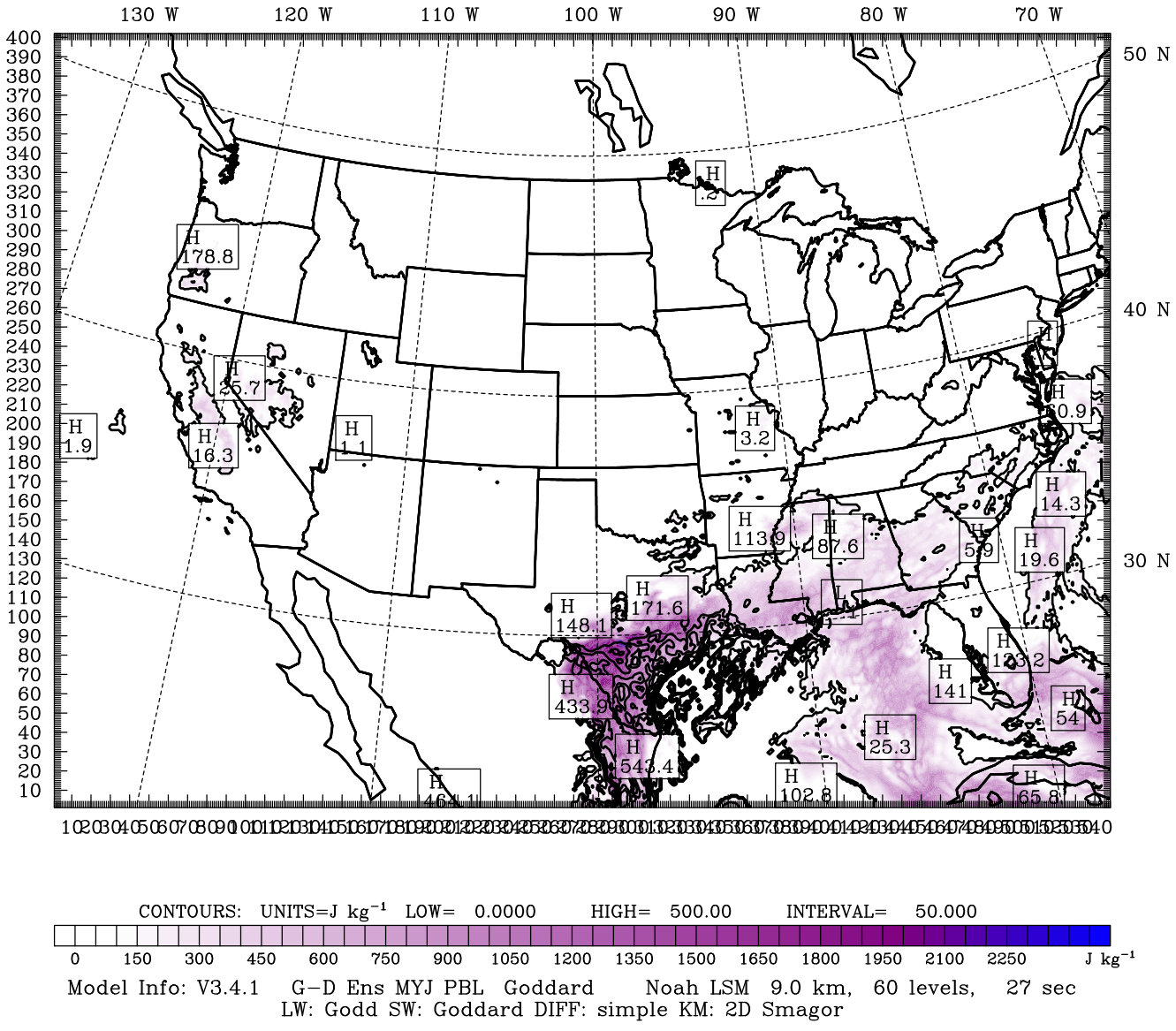

Model Info: V3.4.1 G-D Ens MYJ PBL Goddard Noah LSM 9.0 km, 60 levels, 27 sec
LW: Godd SW: Goddard DIFF: simple KM: 2D Smagor

Dataset: ifloods RIP: rip cape Init: 0000 UTC Sun 31 Mar 13
Fcst: 21.00 h Valid: 2100 UTC Sun 31 Mar 13 (1600 CDT Sun 31 Mar 13)
CAPE (for parcel with max theta-e)
CIN (for parcel with max theta-e)

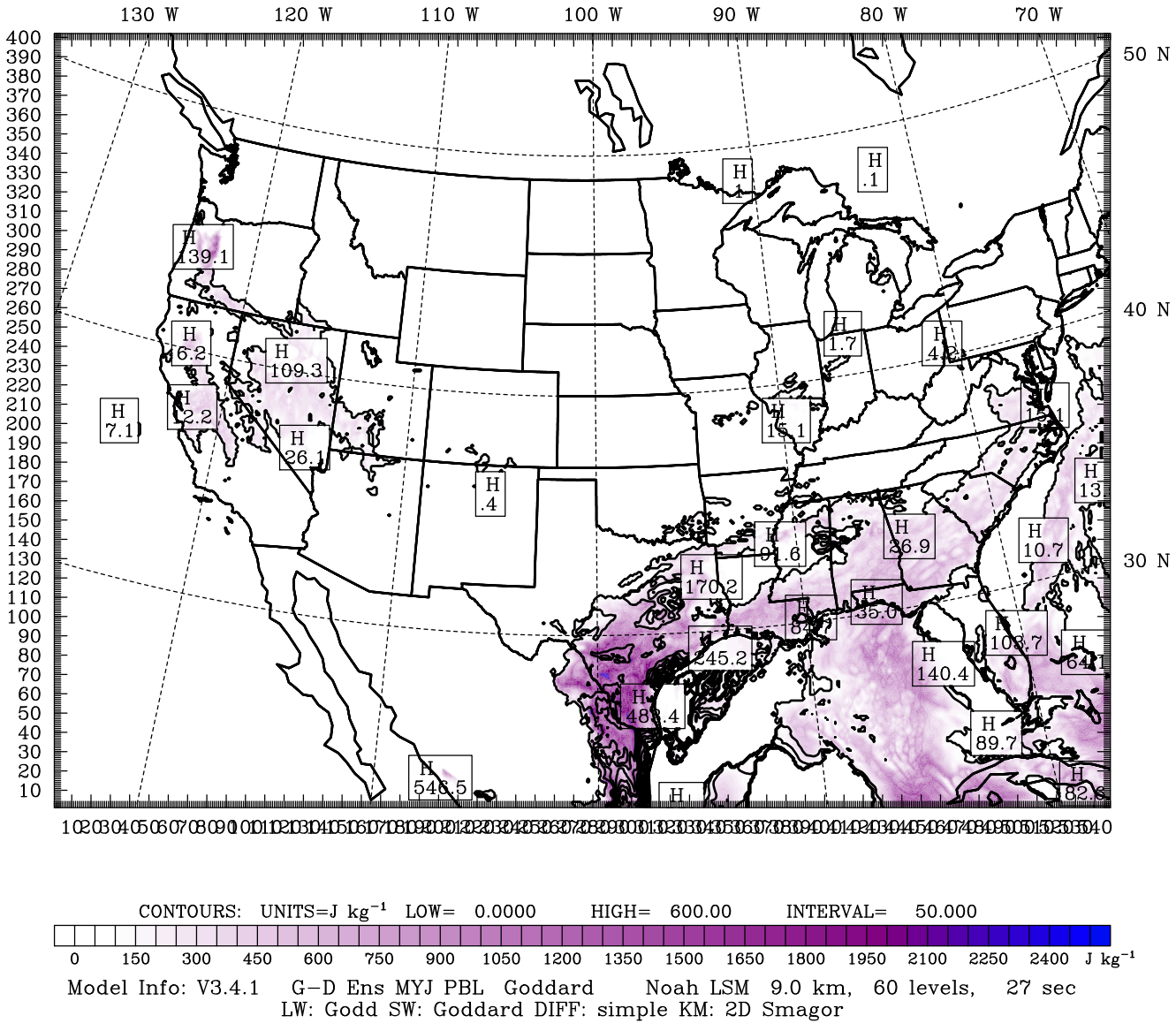

Model Info: V3.4.1 G-D Ens MYJ PBL Goddard Noah LSM 9.0 km, 60 levels, 27 sec
LW: Godd SW: Goddard DIFF: simple KM: 2D Smagor

Dataset: ifloods RIP: rip cape Init: 0000 UTC Sun 31 Mar 13
Fcst: 24.00 h Valid: 0000 UTC Mon 01 Apr 13 (1900 CDT Sun 31 Mar 13)
CAPE (for parcel with max theta-e)
CIN (for parcel with max theta-e)

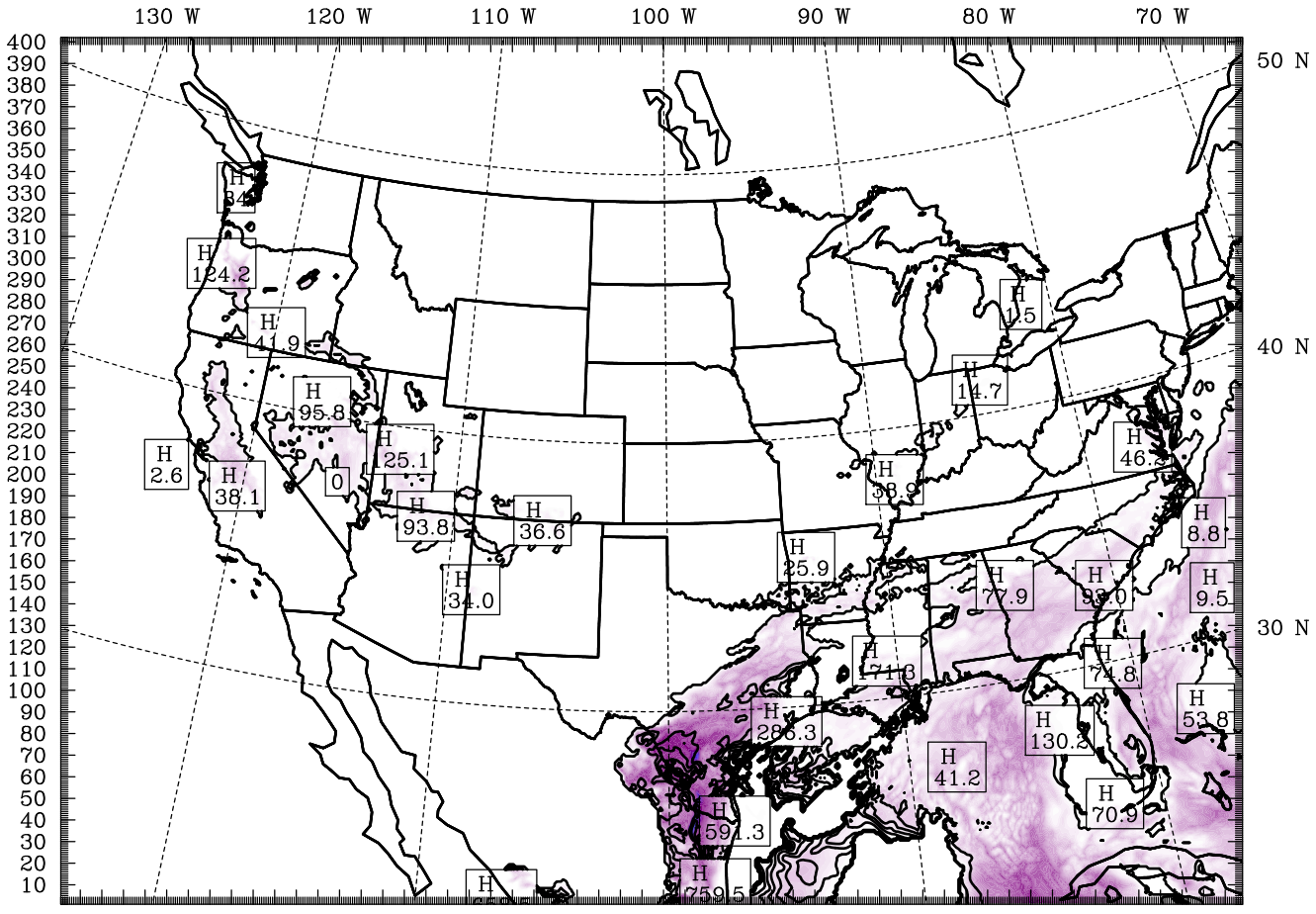

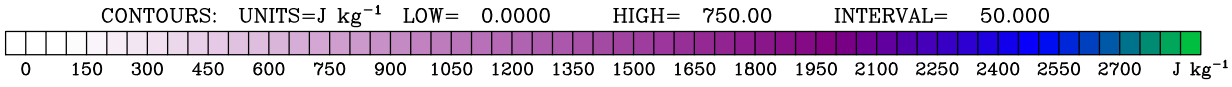

Model Info: V3.4.1 G-D Ens MYJ PBL Goddard Noah LSM 9.0 km, 60 levels, 27 sec
LW: Godd SW: Goddard DIFF: simple KM: 2D Smagor

Dataset: ifloods RIP: rip cape Init: 0000 UTC Sun 31 Mar 13
Fcst: 27.00 h Valid: 0300 UTC Mon 01 Apr 13 (2200 CDT Sun 31 Mar 13)
CAPE (for parcel with max theta-e)
CIN (for parcel with max theta-e)

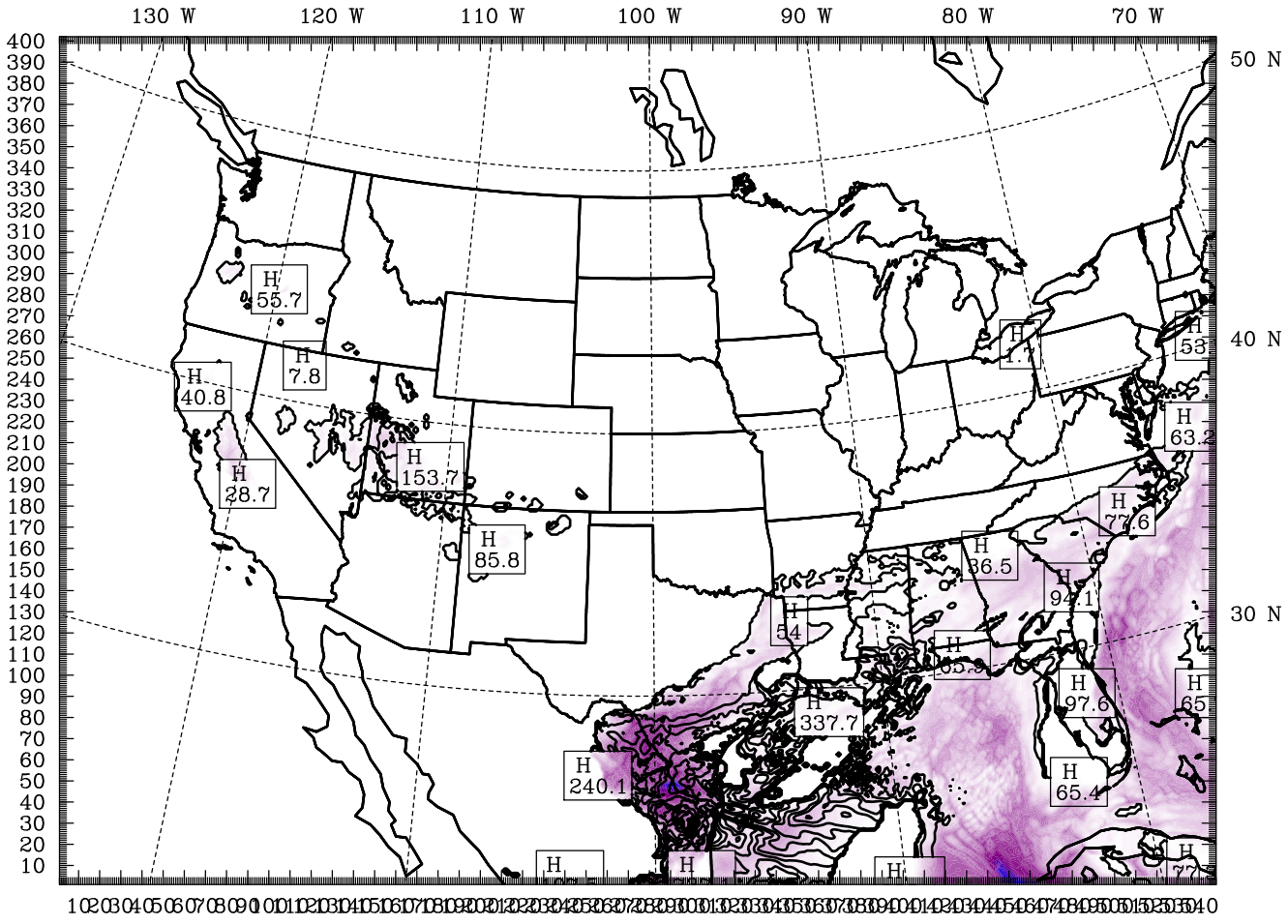

CONTOURS: UNITS=J kg^{-1} LOW= 0.0000 HIGH= 750.00 INTERVAL= 50.000

0 150 300 450 600 750 900 1050 1200 1350 1500 1650 1800 1950 2100 2250 J kg^{-1}

Model Info: V3.4.1 G-D Ens MYJ PBL Goddard Noah LSM 9.0 km, 60 levels, 27 sec
LW: Godd SW: Goddard DIFF: simple KM: 2D Smagor

Dataset: ifloods RIP: rip cape Init: 0000 UTC Sun 31 Mar 13
Fcst: 30.00 h Valid: 0600 UTC Mon 01 Apr 13 (0100 CDT Mon 01 Apr 13)
CAPE (for parcel with max theta-e)
CIN (for parcel with max theta-e)

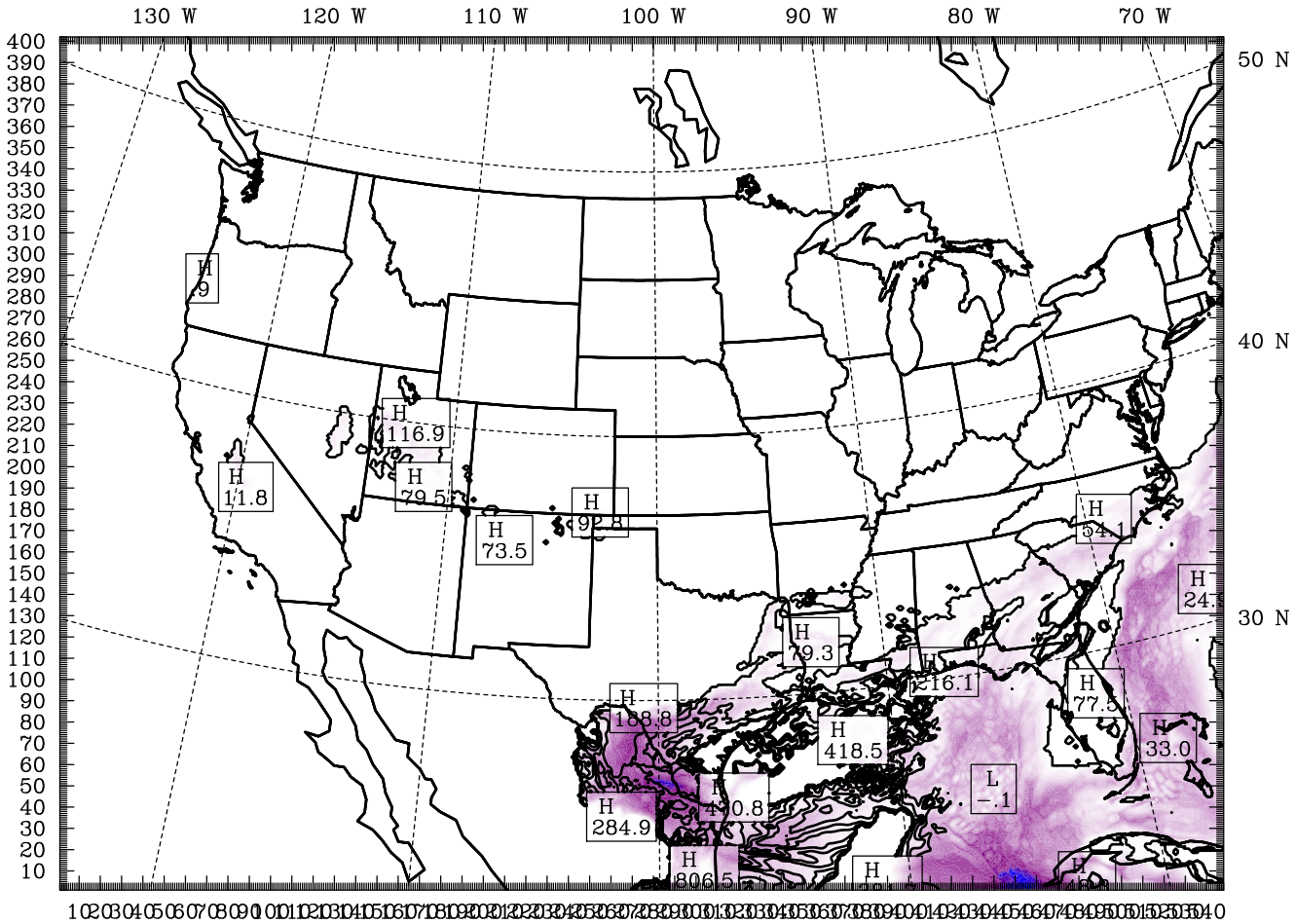

Model Info: V3.4.1 G-D Ens MYJ PBL Goddard Noah LSM 9.0 km, 60 levels, 27 sec
LW: Godd SW: Goddard DIFF: simple KM: 2D Smagor

Dataset: ifloods RIP: rip cape Init: 0000 UTC Sun 31 Mar 13
Fcst: 33.00 h Valid: 0900 UTC Mon 01 Apr 13 (0400 CDT Mon 01 Apr 13)
CAPE (for parcel with max theta-e)
CIN (for parcel with max theta-e)

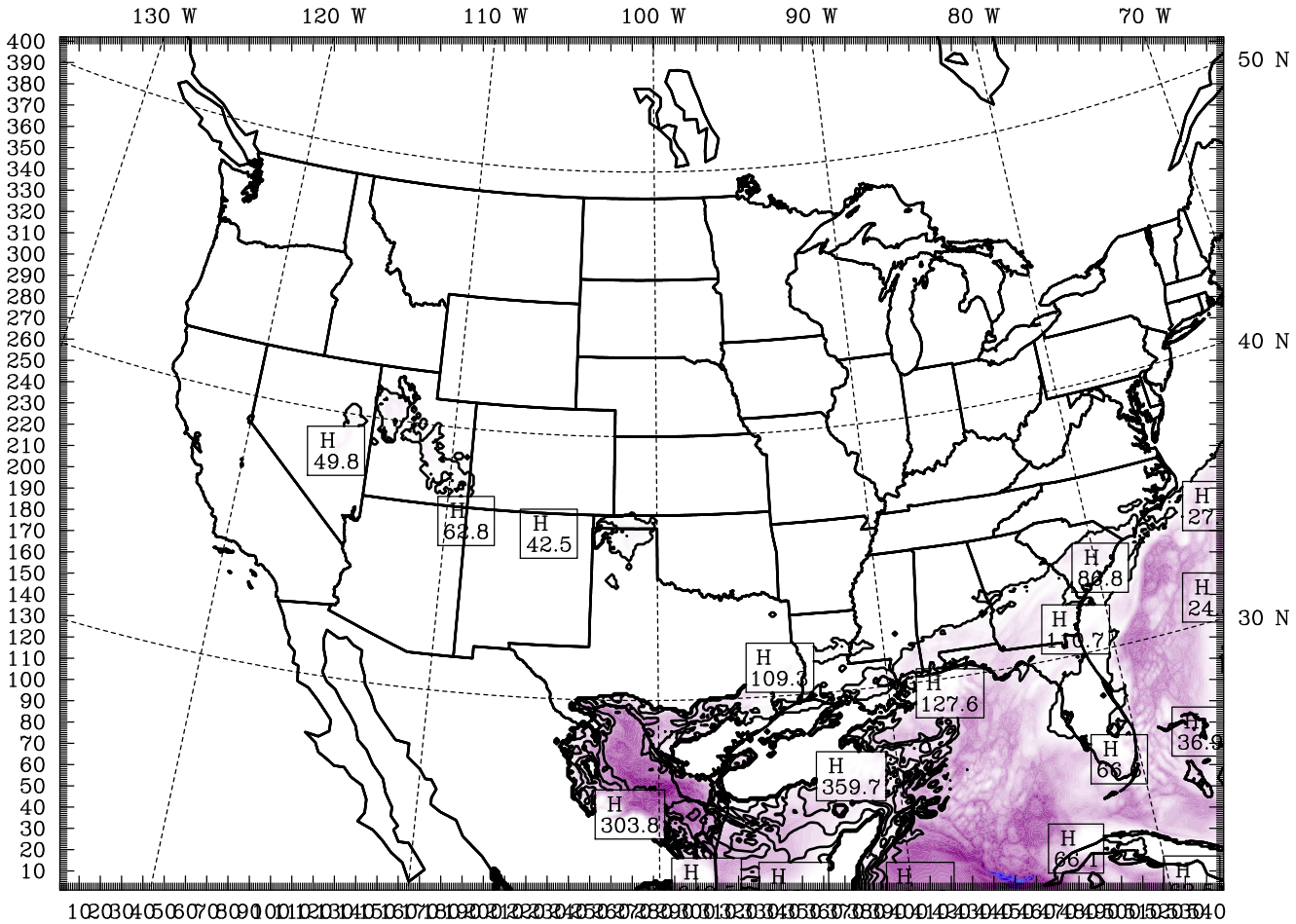

CONTOURS: UNITS=J kg^{-1} LOW= 0.0000 HIGH= 600.00 INTERVAL= 50.000

0 150 300 450 600 750 900 1050 1200 1350 1500 1650 1800 1950 2100 2250 2400 2550 J kg^{-1}

Model Info: V3.4.1 G-D Ens MYJ PBL Goddard Noah LSM 9.0 km, 60 levels, 27 sec
LW: Godd SW: Goddard DIFF: simple KM: 2D Smagor

Dataset: ifloods RIP: rip cape Init: 0000 UTC Sun 31 Mar 13
Fcst: 36.00 h Valid: 1200 UTC Mon 01 Apr 13 (0700 CDT Mon 01 Apr 13)
CAPE (for parcel with max theta-e)
CIN (for parcel with max theta-e)

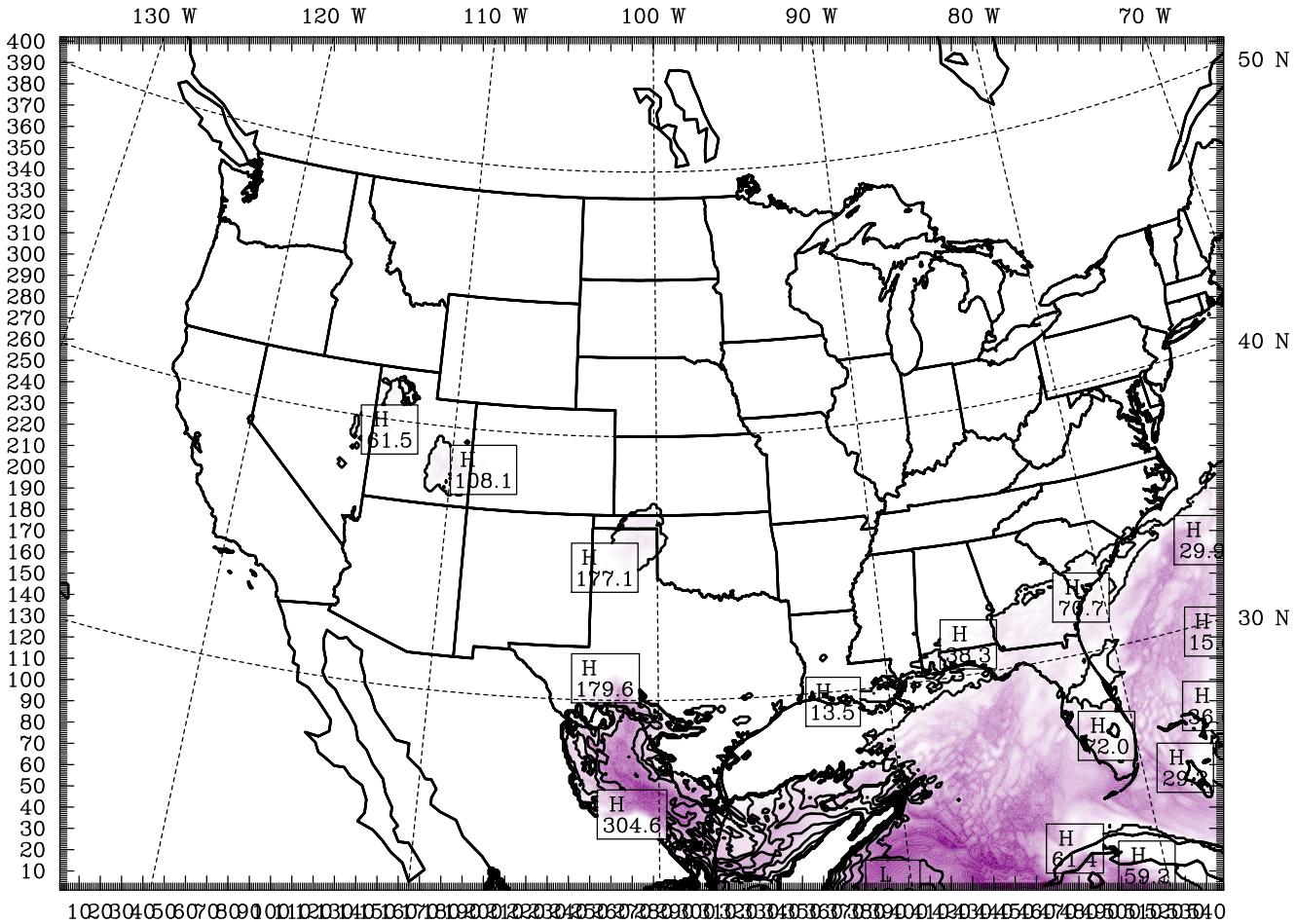

CONTOURS: UNITS=J kg^{-1} LOW= 0.0000 HIGH= 550.00 INTERVAL= 50.000

0 150 300 450 600 750 900 1050 1200 1350 1500 1650 1800 1950 J kg^{-1}

Model Info: V3.4.1 G-D Ens MYJ PBL Goddard Noah LSM 9.0 km, 60 levels, 27 sec
LW: Godd SW: Goddard DIFF: simple KM: 2D Smagor

Dataset: ifloods RIP: rip cape Init: 0000 UTC Sun 31 Mar 13
Fcst: 39.00 h Valid: 1500 UTC Mon 01 Apr 13 (1000 CDT Mon 01 Apr 13)
CAPE (for parcel with max theta-e)
CIN (for parcel with max theta-e)

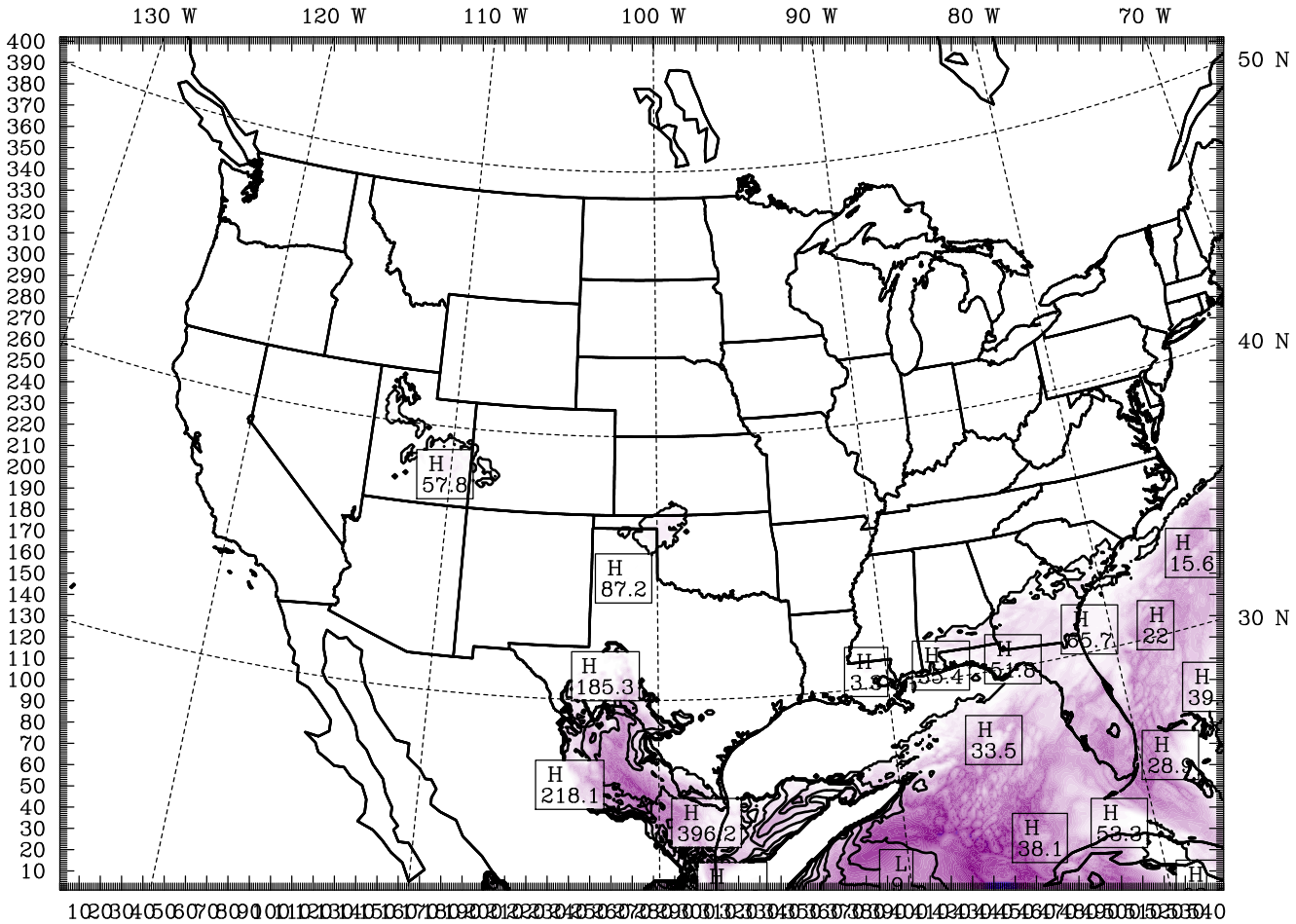

Model Info: V3.4.1 G-D Ens MYJ PBL Goddard Noah LSM 9.0 km, 60 levels, 27 sec
LW: Godd SW: Goddard DIFF: simple KM: 2D Smagor

Dataset: ifloods RIP: rip cape Init: 0000 UTC Sun 31 Mar 13
Fcst: 42.00 h Valid: 1800 UTC Mon 01 Apr 13 (1300 CDT Mon 01 Apr 13)
CAPE (for parcel with max theta-e)
CIN (for parcel with max theta-e)

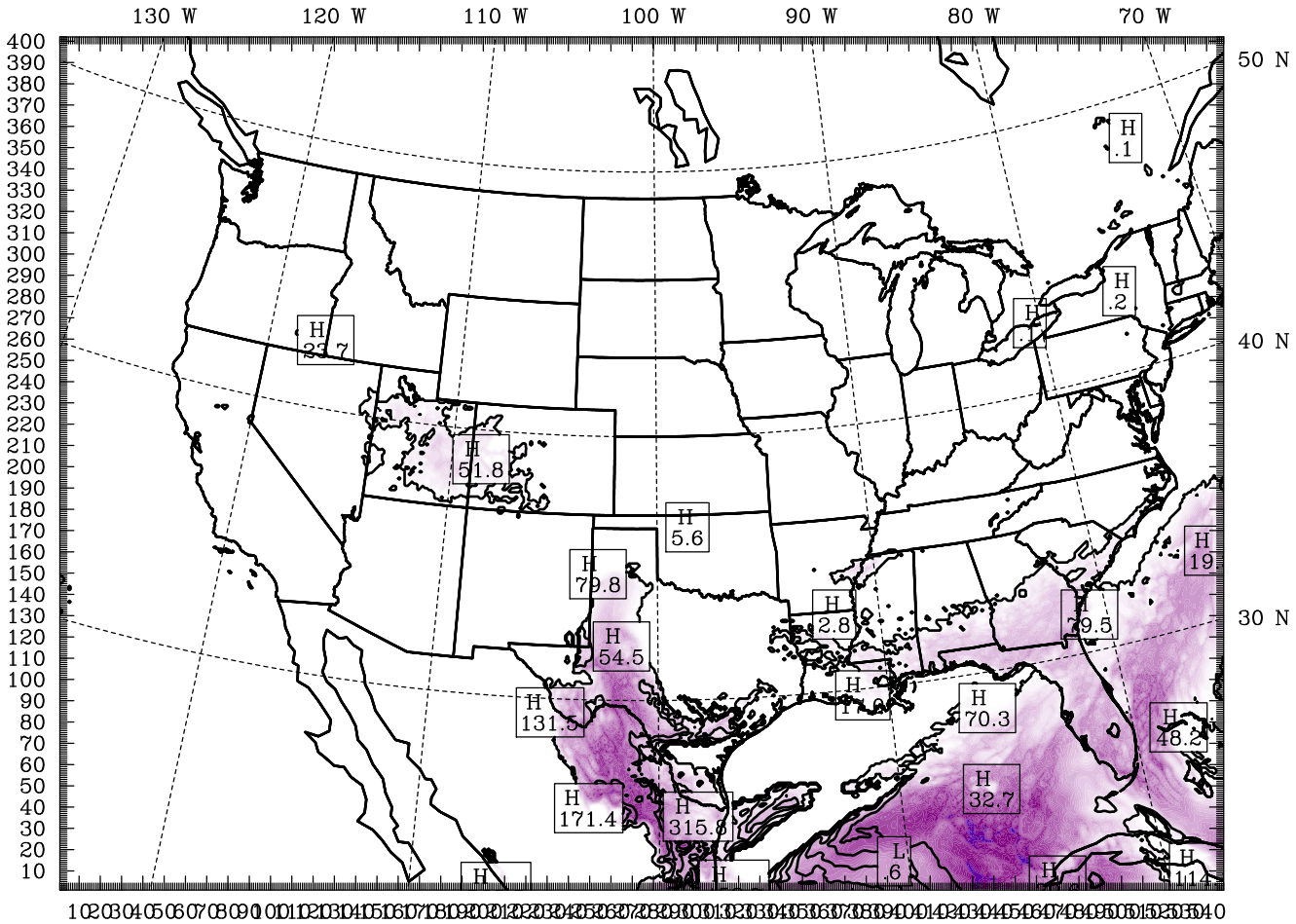

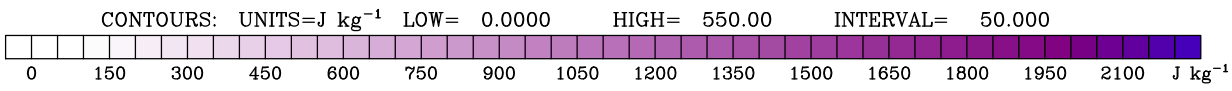

Model Info: V3.4.1 G-D Ens MYJ PBL Goddard Noah LSM 9.0 km, 60 levels, 27 sec
LW: Godd SW: Goddard DIFF: simple KM: 2D Smagor

Dataset: ifloods RIP: rip cape Init: 0000 UTC Sun 31 Mar 13
Fcst: 45.00 h Valid: 2100 UTC Mon 01 Apr 13 (1600 CDT Mon 01 Apr 13)
CAPE (for parcel with max theta-e)
CIN (for parcel with max theta-e)

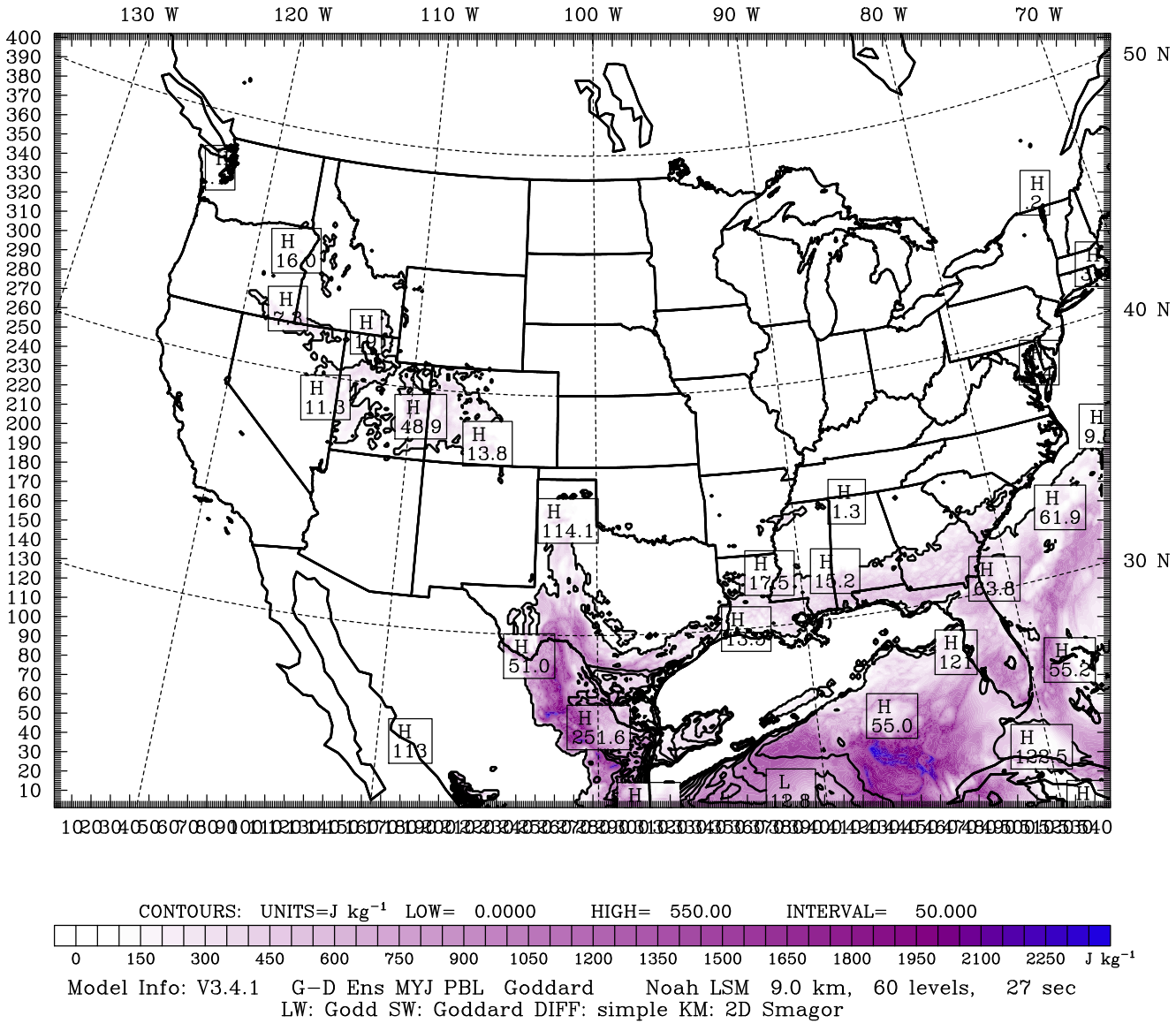

Model Info: V3.4.1 G-D Ens MYJ PBL Goddard Noah LSM 9.0 km, 60 levels, 27 sec
LW: Godd SW: Goddard DIFF: simple KM: 2D Smagor

Dataset: ifloods RIP: rip cape Init: 0000 UTC Sun 31 Mar 13
Fcst: 48.00 h Valid: 0000 UTC Tue 02 Apr 13 (1900 CDT Mon 01 Apr 13)
CAPE (for parcel with max theta-e)
CIN (for parcel with max theta-e)

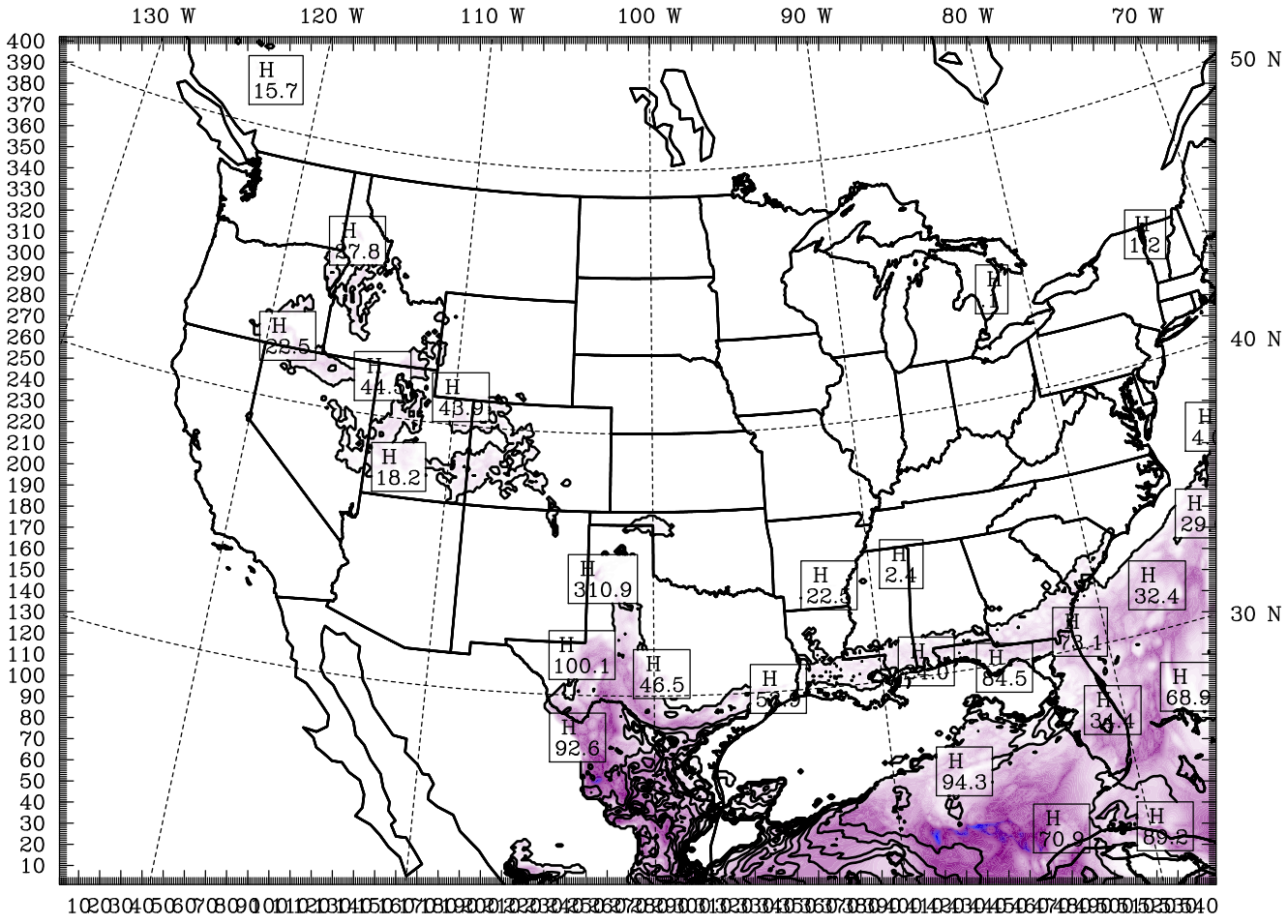

CONTOURS: UNITS=J kg^{-1} LOW= 0.0000 HIGH= 600.00 INTERVAL= 50.000

0 150 300 450 600 750 900 1050 1200 1350 1500 1650 1800 1950 2100 2250 2400 J kg^{-1}

Model Info: V3.4.1 G-D Ens MYJ PBL Goddard Noah LSM 9.0 km, 60 levels, 27 sec
LW: Godd SW: Goddard DIFF: simple KM: 2D Smagor