Dataset: ifloods  RIP: rip cape  Init: 0000 UTC Tue 02 Apr 13
Fcst:  0.00 h  Valid: 0000 UTC Tue 02 Apr 13 (1900 CDT Mon 01 Apr 13)
CAPE (for parcel with max theta-e)
CIN (for parcel with max theta-e)

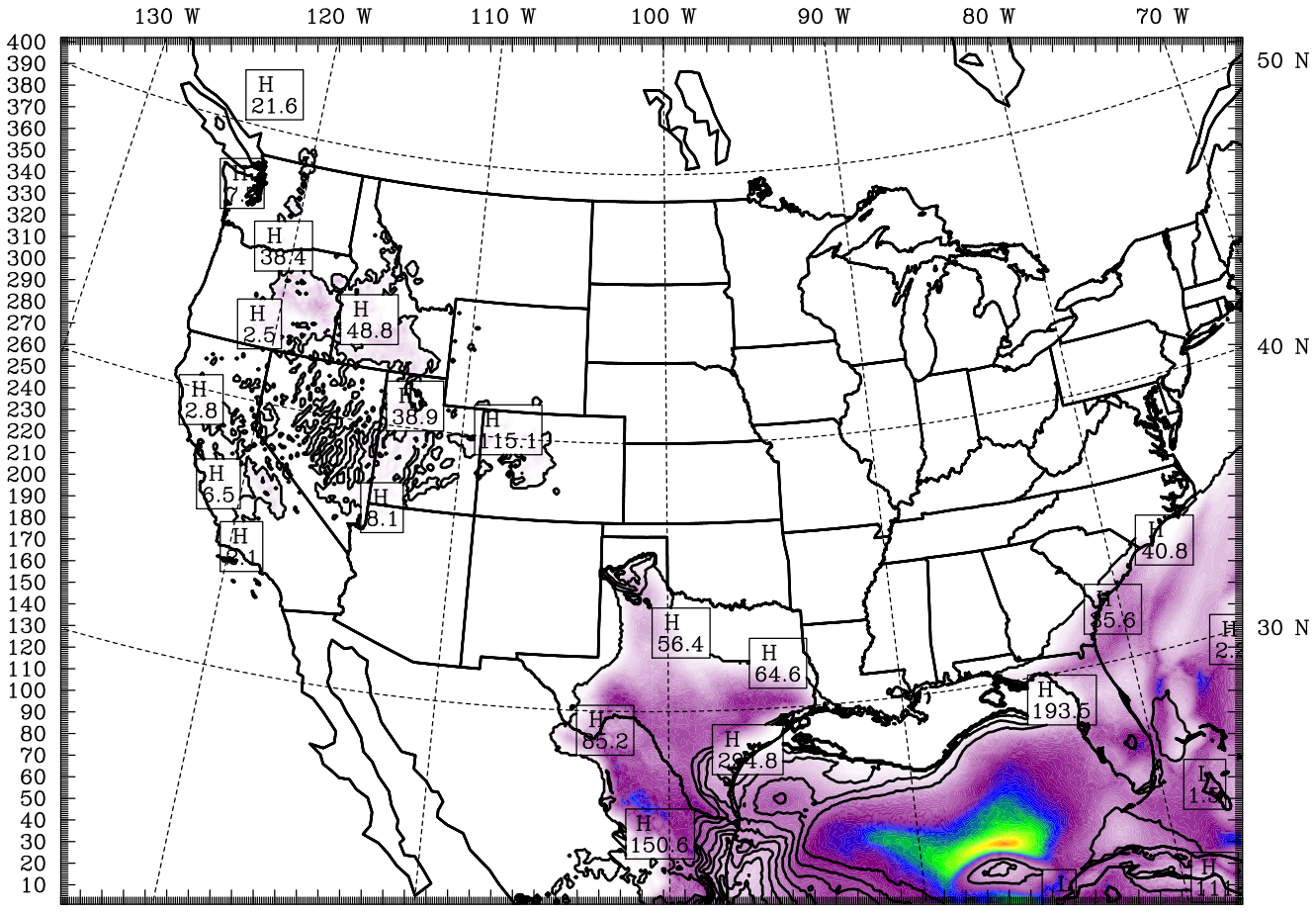


Model Info: V3.4.1  G-D Ens MYJ PBL  Goddard  Noah LSM  9.0 km,  60 levels,  27 sec
LW: Godd SW: Goddard DIFF: simple KM: 2D Smagor

Dataset: ifloods  RIP: rip cape  Init: 0000 UTC Tue 02 Apr 13
Fcst:  3.00 h  Valid: 0300 UTC Tue 02 Apr 13 (2200 CDT Mon 01 Apr 13)
CAPE (for parcel with max theta-e)
CIN (for parcel with max theta-e)

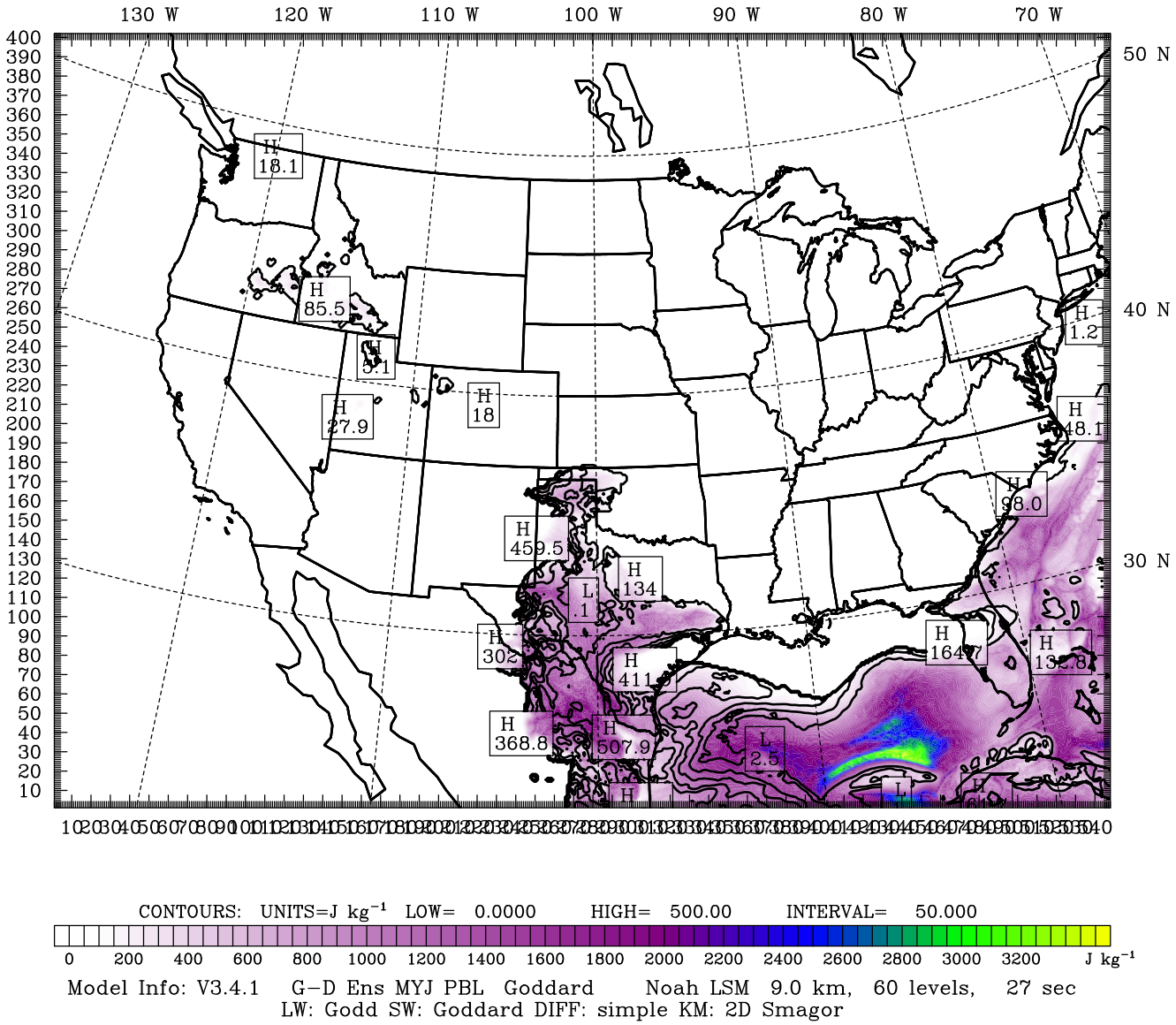


Model Info: V3.4.1  G-D Ens MYJ PBL  Goddard  Noah LSM  9.0 km,  60 levels,  27 sec
LW: Godd SW: Goddard DIFF: simple KM: 2D Smagor

Dataset: ifloods  RIP: rip cape  Init: 0000 UTC Tue 02 Apr 13
Fcst:  6.00 h  Valid: 0600 UTC Tue 02 Apr 13 (0100 CDT Tue 02 Apr 13)
CAPE (for parcel with max theta-e)
CIN (for parcel with max theta-e)

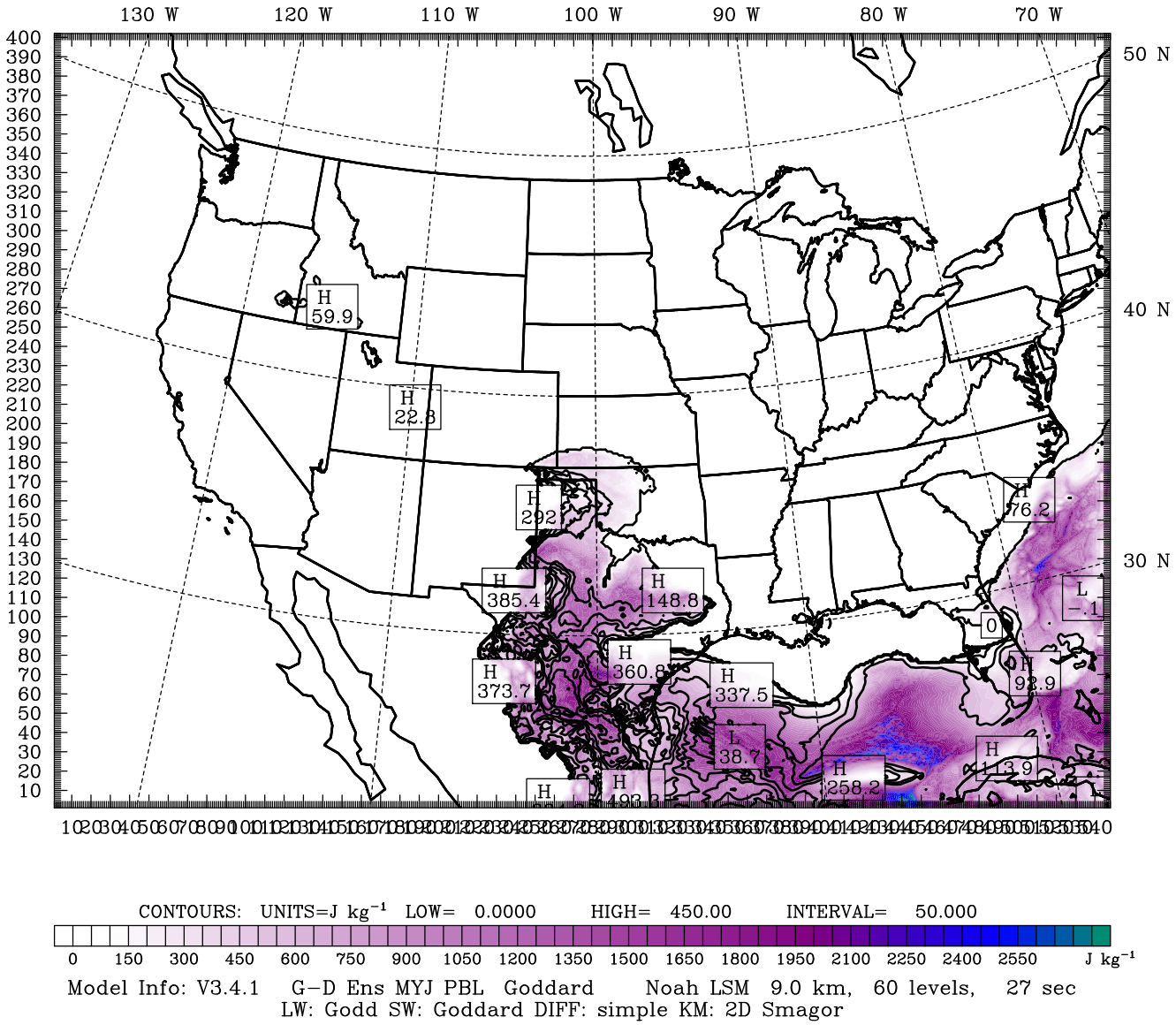


Model Info: V3.4.1  G-D Ens MYJ PBL  Goddard  Noah LSM  9.0 km,  60 levels,  27 sec
LW: Godd SW: Goddard DIFF: simple KM: 2D Smagor

Dataset: ifloods  RIP: rip cape  Init: 0000 UTC Tue 02 Apr 13
Fcst:  9.00 h  Valid: 0900 UTC Tue 02 Apr 13 (0400 CDT Tue 02 Apr 13)
CAPE (for parcel with max theta-e)
CIN (for parcel with max theta-e)

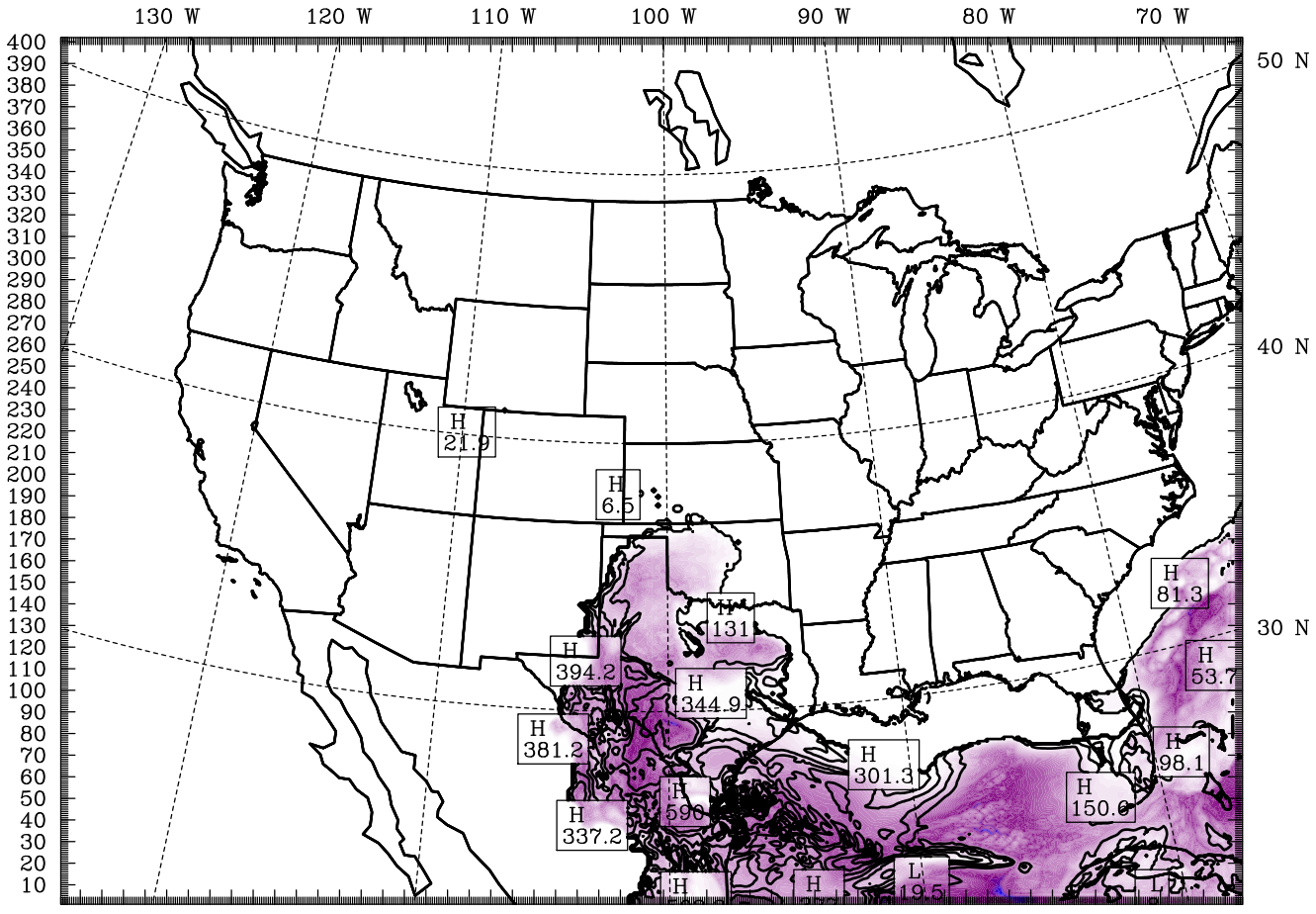


CONTOURS: UNITS=J kg$^{-1}$ LOW= 0.0000 HIGH= 550.00 INTERVAL= 50.000

0 150 300 450 600 750 900 1050 1200 1350 1500 1650 1800 1950 2100 2250 J kg$^{-1}$

Model Info: V3.4.1 G-D Ens MYJ PBL Goddard Noah LSM 9.0 km, 60 levels, 27 sec
LW: Godd SW: Goddard DIFF: simple KM: 2D Smagor

Dataset: ifloods  RIP: rip cape  Init: 0000 UTC Tue 02 Apr 13
Fcst:  12.00 h  Valid: 1200 UTC Tue 02 Apr 13 (0700 CDT Tue 02 Apr 13)
CAPE (for parcel with max theta-e)
CIN (for parcel with max theta-e)

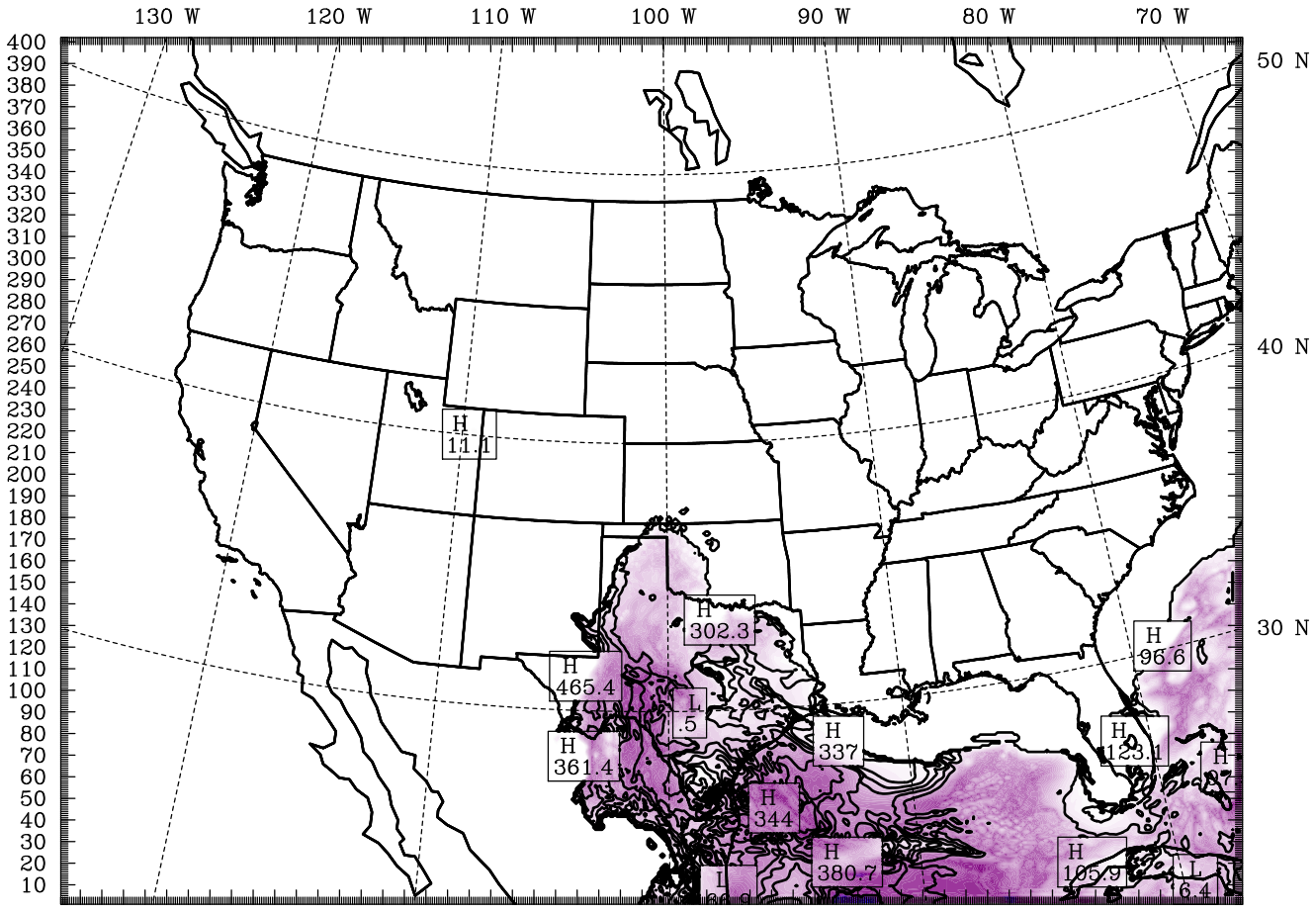


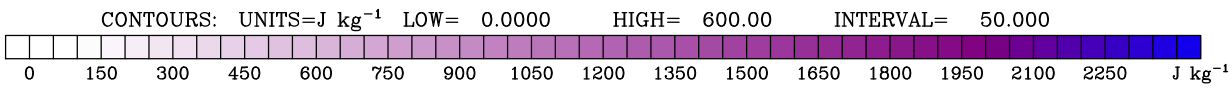


Model Info: V3.4.1  G-D Ens MYJ PBL  Goddard  Noah LSM  9.0 km,  60 levels,  27 sec
LW: Godd SW: Goddard DIFF: simple KM: 2D Smagor

Dataset: ifloods RIP: rip cape Init: 0000 UTC Tue 02 Apr 13
Fcst: 15.00 h Valid: 1500 UTC Tue 02 Apr 13 (1000 CDT Tue 02 Apr 13)
CAPE (for parcel with max theta-e)
CIN (for parcel with max theta-e)

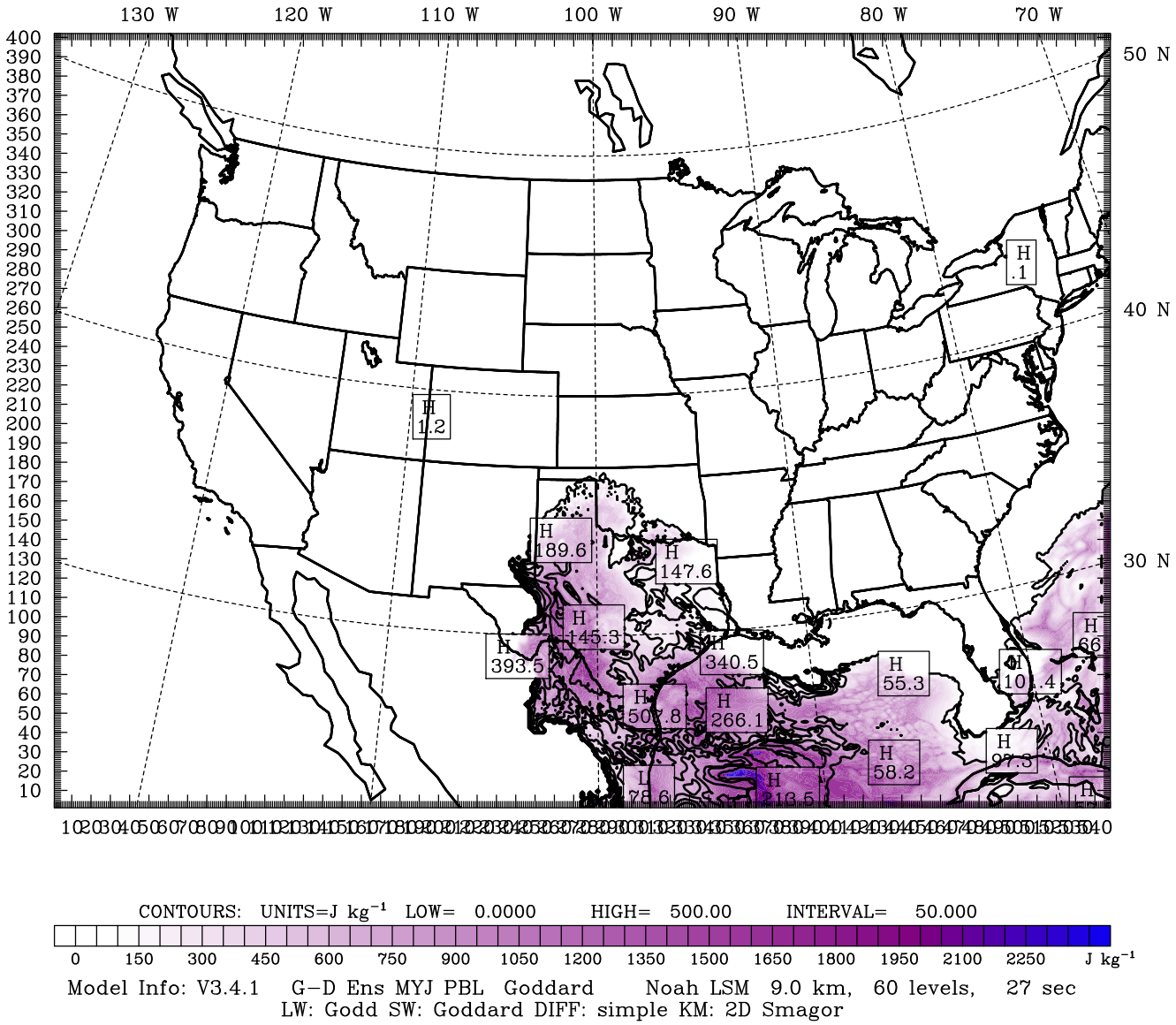


Model Info: V3.4.1 G-D Ens MYJ PBL Goddard Noah LSM 9.0 km, 60 levels, 27 sec
LW: Godd SW: Goddard DIFF: simple KM: 2D Smagor

Dataset: ifloods  RIP: rip cape  Init: 0000 UTC Tue 02 Apr 13
Fcst:  18.00 h  Valid: 1800 UTC Tue 02 Apr 13 (1300 CDT Tue 02 Apr 13)
CAPE (for parcel with max theta-e)
CIN (for parcel with max theta-e)

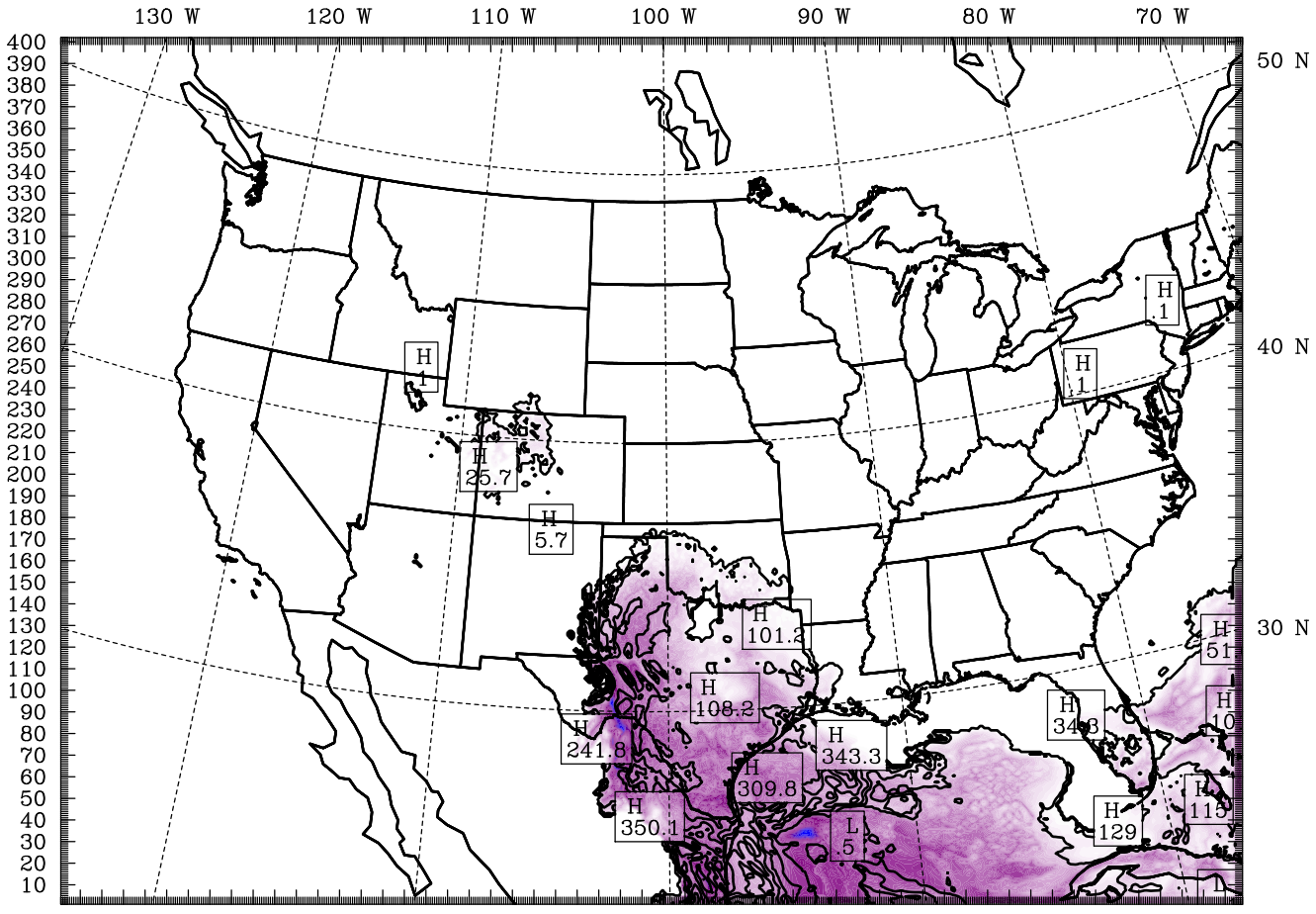


CONTOURS: UNITS=J kg$^{-1}$ LOW= 0.0000 HIGH= 400.00 INTERVAL= 50.000

0 150 300 450 600 750 900 1050 1200 1350 1500 1650 1800 1950 2100 2250 2400 J kg$^{-1}$

Model Info: V3.4.1 G-D Ens MYJ PBL Goddard Noah LSM 9.0 km, 60 levels, 27 sec
LW: Godd SW: Goddard DIFF: simple KM: 2D Smagor

Dataset: ifloods  RIP: rip cape  Init: 0000 UTC Tue 02 Apr 13
Fcst:  21.00 h  Valid: 2100 UTC Tue 02 Apr 13 (1600 CDT Tue 02 Apr 13)
CAPE (for parcel with max theta-e)
CIN (for parcel with max theta-e)

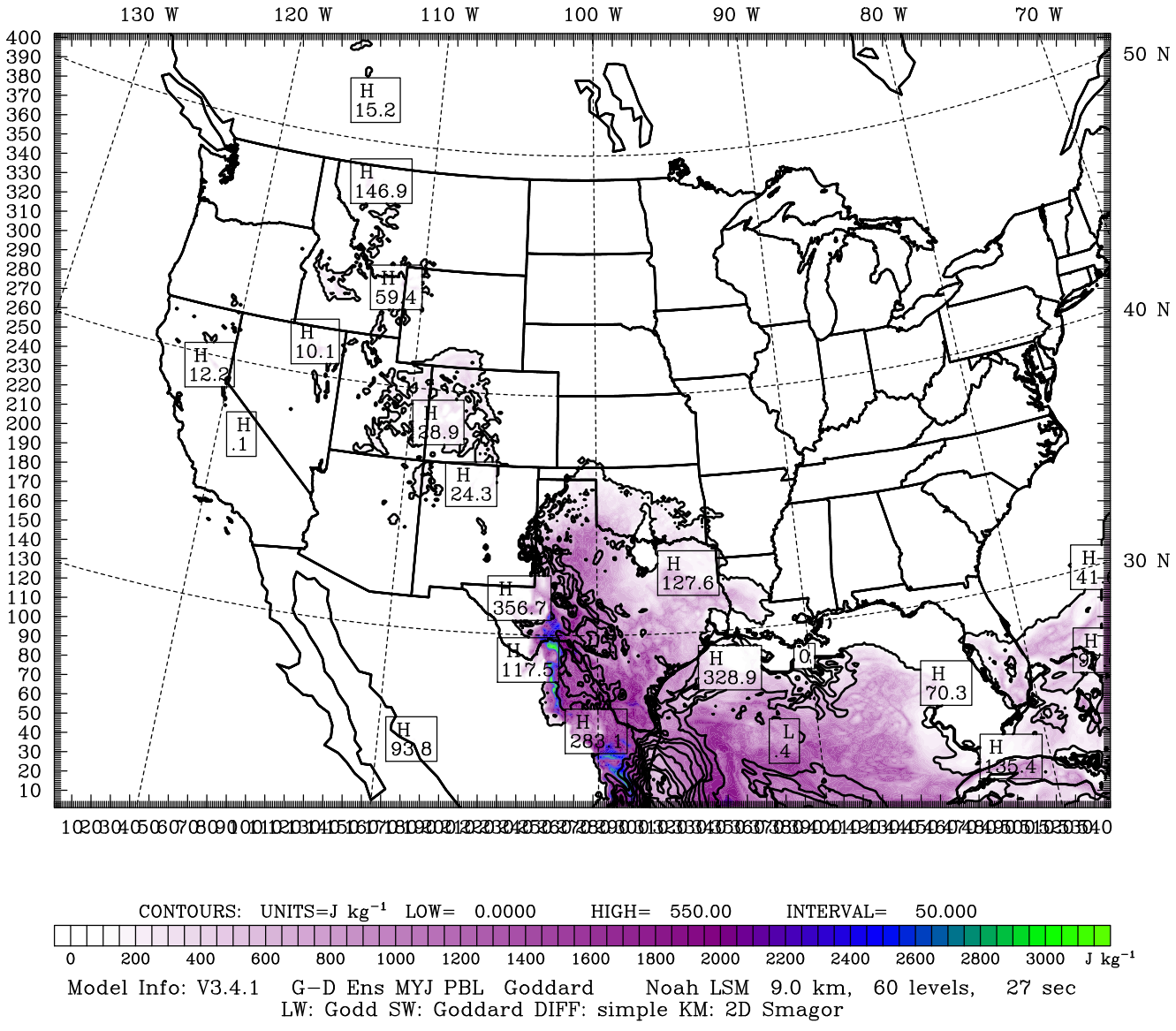


Model Info: V3.4.1  G-D Ens MYJ PBL  Goddard  Noah LSM  9.0 km,  60 levels,  27 sec
LW: Godd SW: Goddard DIFF: simple KM: 2D Smagor

Dataset: ifloods  RIP: rip cape  Init: 0000 UTC Tue 02 Apr 13
Fcst:  24.00 h  Valid: 0000 UTC Wed 03 Apr 13 (1900 CDT Tue 02 Apr 13)
CAPE (for parcel with max theta-e)
CIN (for parcel with max theta-e)

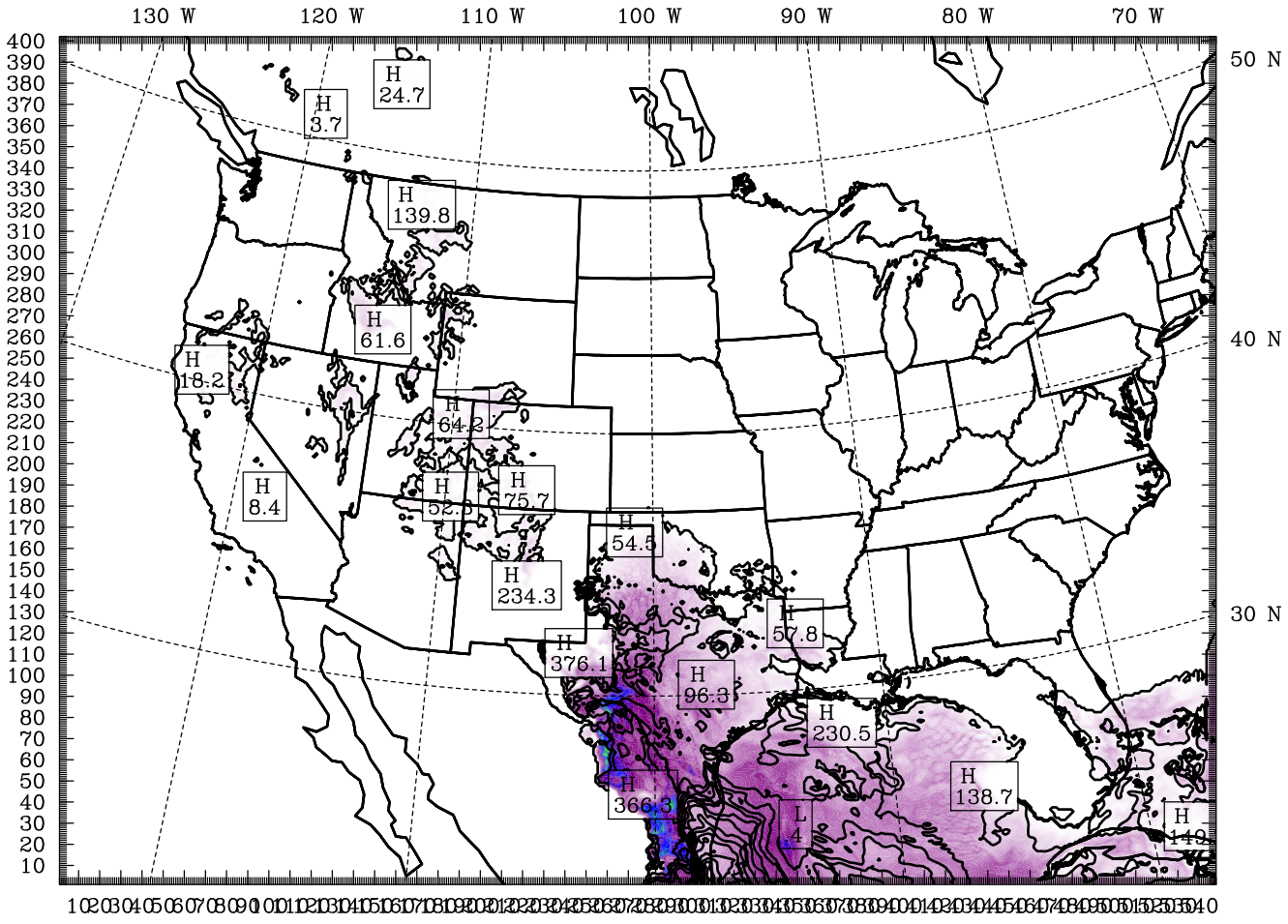


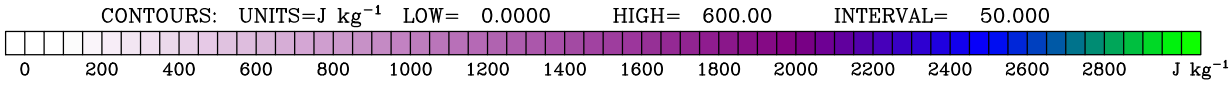


Model Info: V3.4.1  G-D Ens MYJ PBL  Goddard  Noah LSM  9.0 km,  60 levels,  27 sec
LW: Godd SW: Goddard DIFF: simple KM: 2D Smagor

Dataset: ifloods RIP: rip cape Init: 0000 UTC Tue 02 Apr 13
Fcst: 27.00 h Valid: 0300 UTC Wed 03 Apr 13 (2200 CDT Tue 02 Apr 13)
CAPE (for parcel with max theta-e)
CIN (for parcel with max theta-e)

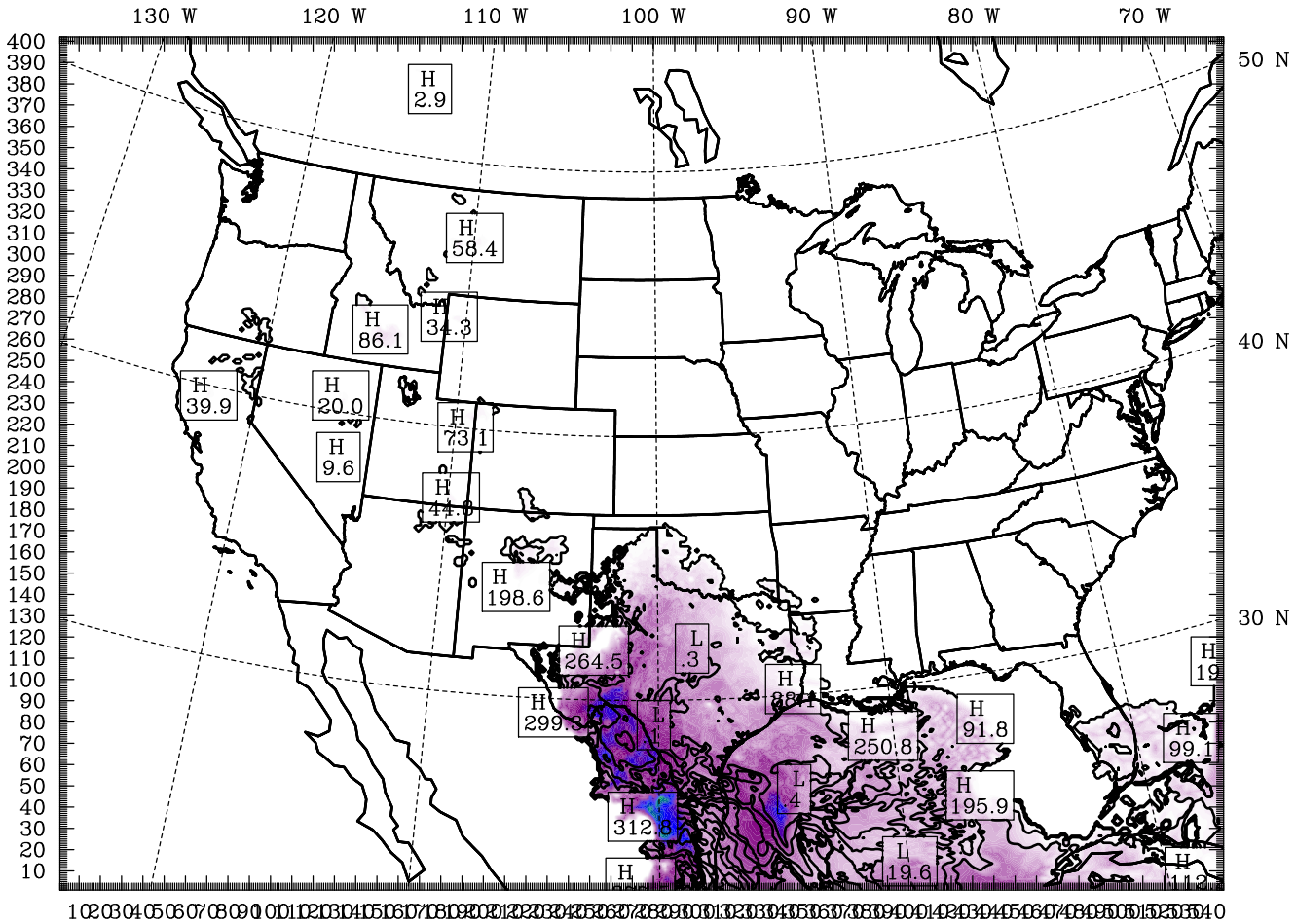


CONTOURS: UNITS=J kg$^{-1}$ LOW= 0.0000 HIGH= 550.00 INTERVAL= 50.000

0 150 300 450 600 750 900 1050 1200 1350 1500 1650 1800 1950 2100 2250 2400 2550 2700 J kg$^{-1}$

Model Info: V3.4.1 G-D Ens MYJ PBL Goddard Noah LSM 9.0 km, 60 levels, 27 sec
LW: Godd SW: Goddard DIFF: simple KM: 2D Smagor

Dataset: ifloods  RIP: rip cape  Init: 0000 UTC Tue 02 Apr 13
Fcst:  30.00 h  Valid: 0600 UTC Wed 03 Apr 13 (0100 CDT Wed 03 Apr 13)
CAPE (for parcel with max theta-e)
CIN (for parcel with max theta-e)

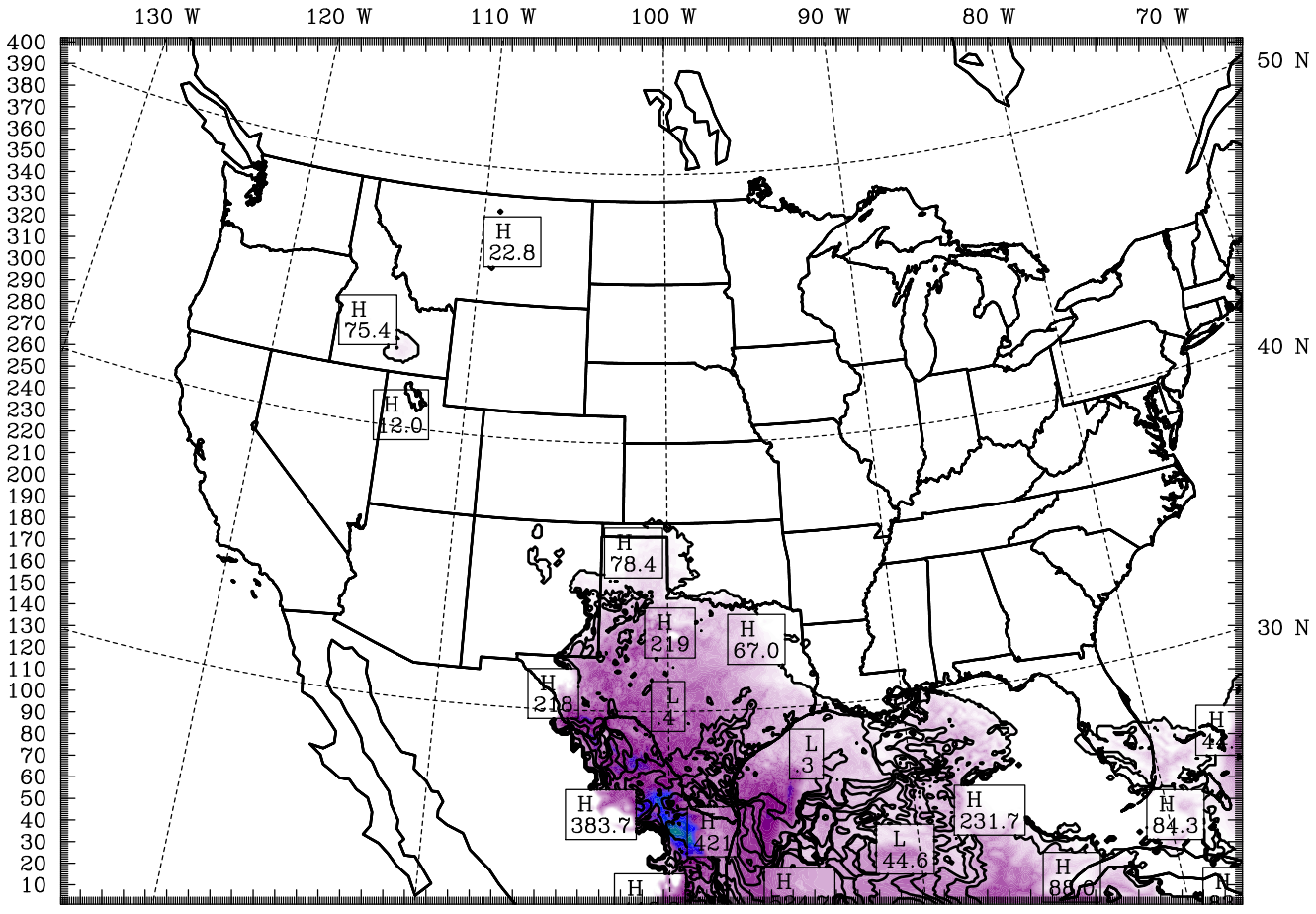


CONTOURS: UNITS=J kg$^{-1}$ LOW= 0.0000 HIGH= 500.00 INTERVAL= 50.000

0 150 300 450 600 750 900 1050 1200 1350 1500 1650 1800 1950 2100 2250 2400 2550 J kg$^{-1}$

Model Info: V3.4.1  G-D Ens MYJ PBL  Goddard  Noah LSM  9.0 km,  60 levels,  27 sec
LW: Godd SW: Goddard DIFF: simple KM: 2D Smagor

Dataset: ifloods  RIP: rip cape  Init: 0000 UTC Tue 02 Apr 13
Fcst:  33.00 h  Valid: 0900 UTC Wed 03 Apr 13 (0400 CDT Wed 03 Apr 13)
CAPE (for parcel with max theta-e)
CIN (for parcel with max theta-e)

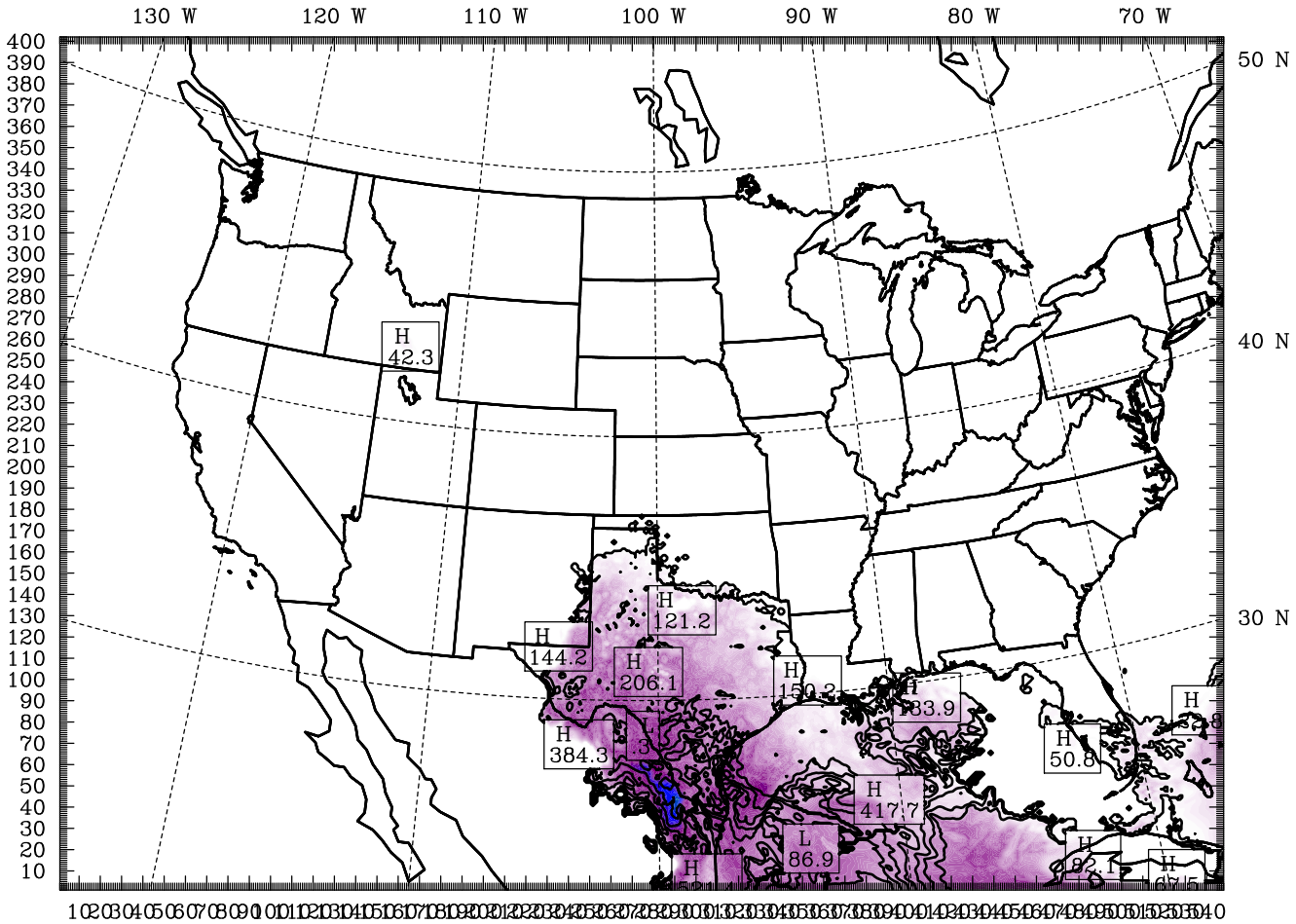


Model Info: V3.4.1  G-D Ens MYJ PBL  Goddard  Noah LSM  9.0 km,  60 levels,  27 sec
LW: Godd SW: Goddard DIFF: simple KM: 2D Smagor

Dataset: ifloods RIP: rip cape Init: 0000 UTC Tue 02 Apr 13
Fcst: 36.00 h Valid: 1200 UTC Wed 03 Apr 13 (0700 CDT Wed 03 Apr 13)
CAPE (for parcel with max theta-e)
CIN (for parcel with max theta-e)

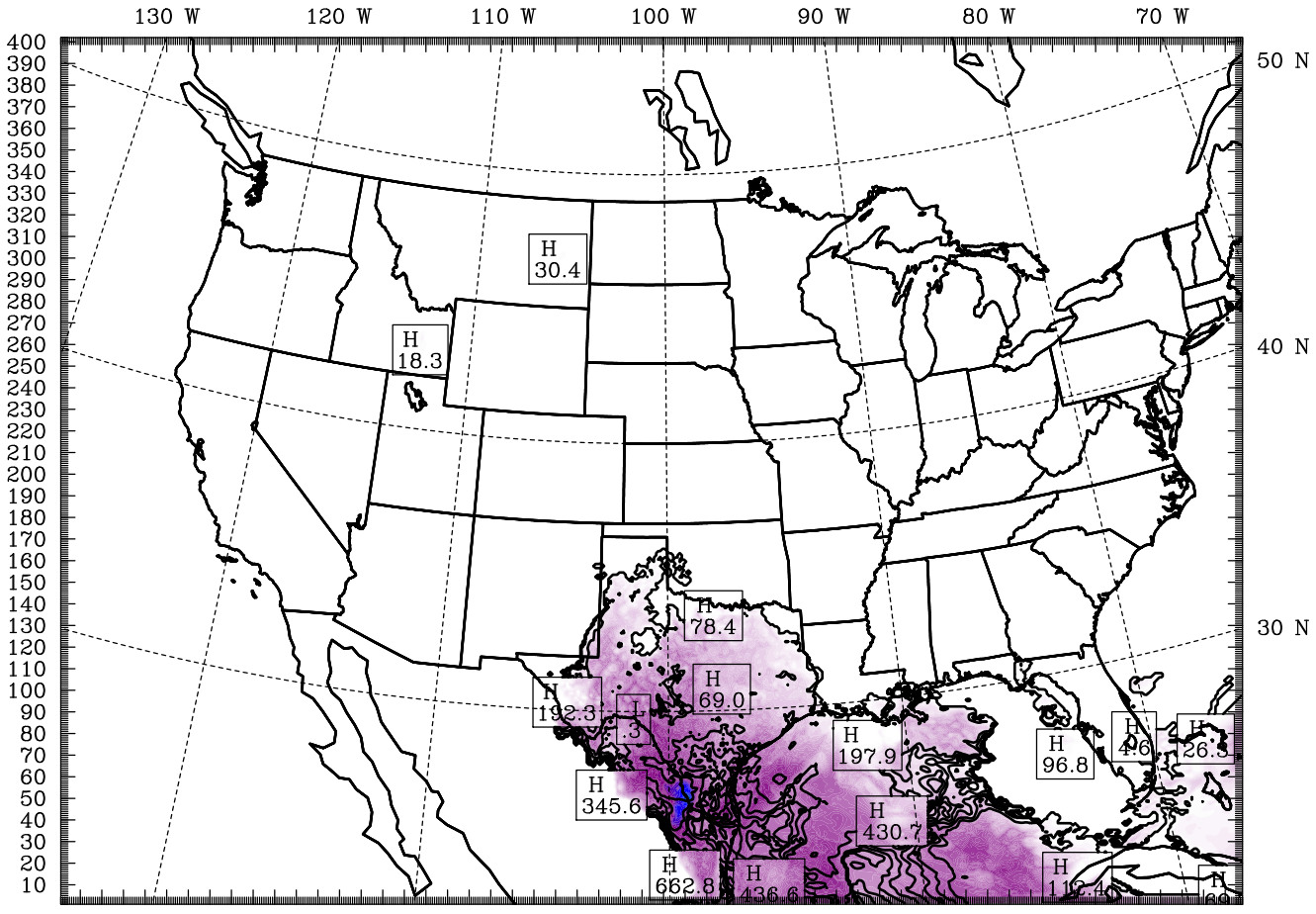


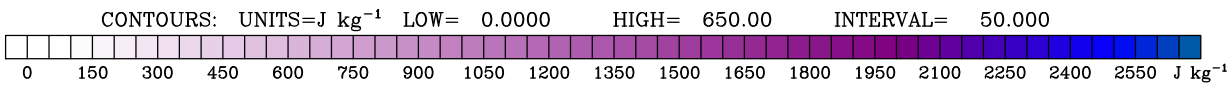


Model Info: V3.4.1 G-D Ens MYJ PBL Goddard Noah LSM 9.0 km, 60 levels, 27 sec
LW: Godd SW: Goddard DIFF: simple KM: 2D Smagor

Dataset: ifloods  RIP: rip cape  Init: 0000 UTC Tue 02 Apr 13
Fcst:  39.00 h  Valid: 1500 UTC Wed 03 Apr 13 (1000 CDT Wed 03 Apr 13)
CAPE (for parcel with max theta-e)
CIN (for parcel with max theta-e)

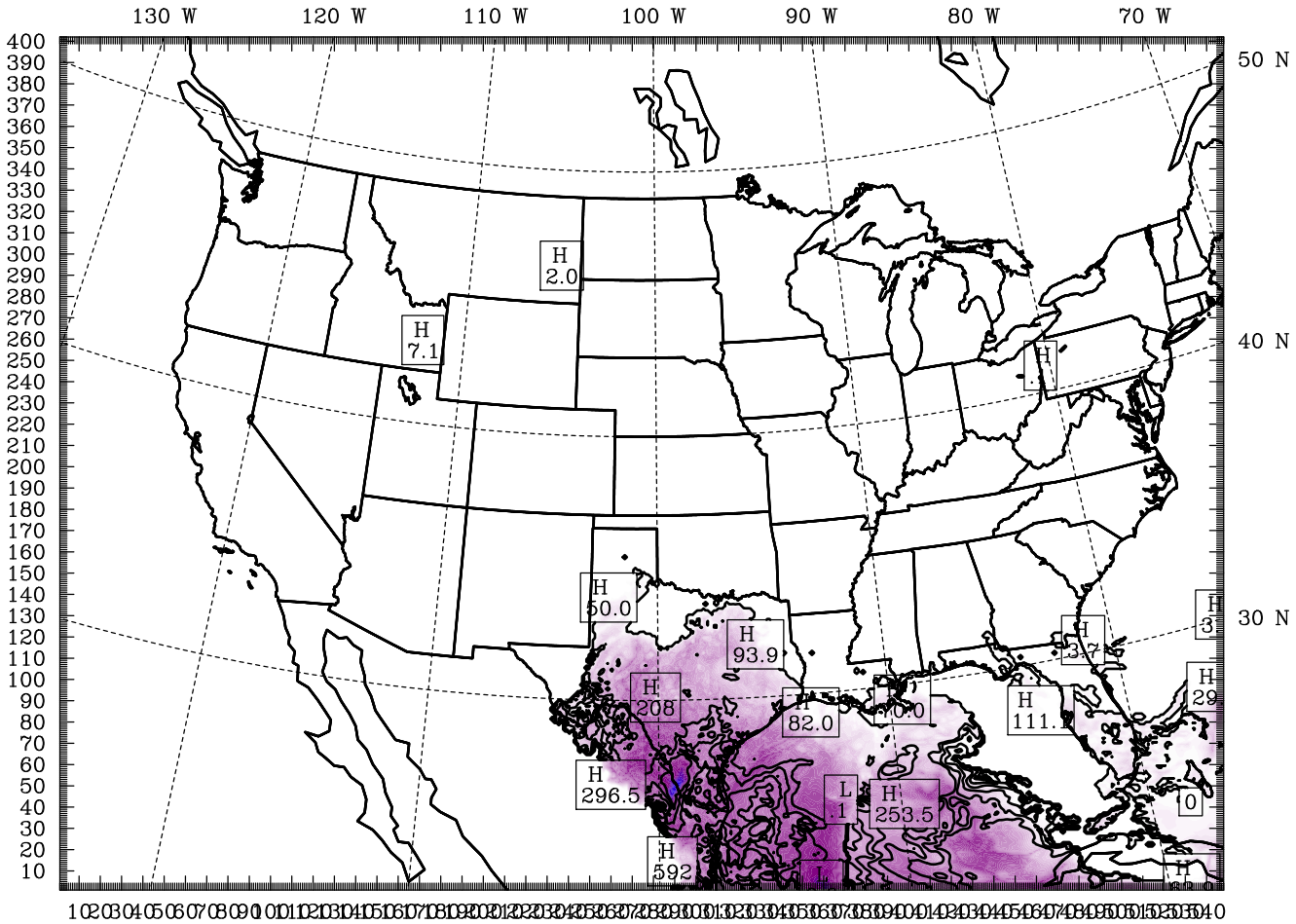


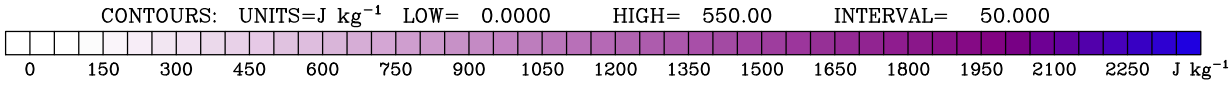


Model Info: V3.4.1  G-D Ens MYJ PBL  Goddard  Noah LSM  9.0 km,  60 levels,  27 sec
LW: Godd SW: Goddard DIFF: simple KM: 2D Smagor

Dataset: ifloods  RIP: rip cape  Init: 0000 UTC Tue 02 Apr 13
Fcst:  42.00 h  Valid: 1800 UTC Wed 03 Apr 13 (1300 CDT Wed 03 Apr 13)
CAPE (for parcel with max theta-e)
CIN (for parcel with max theta-e)

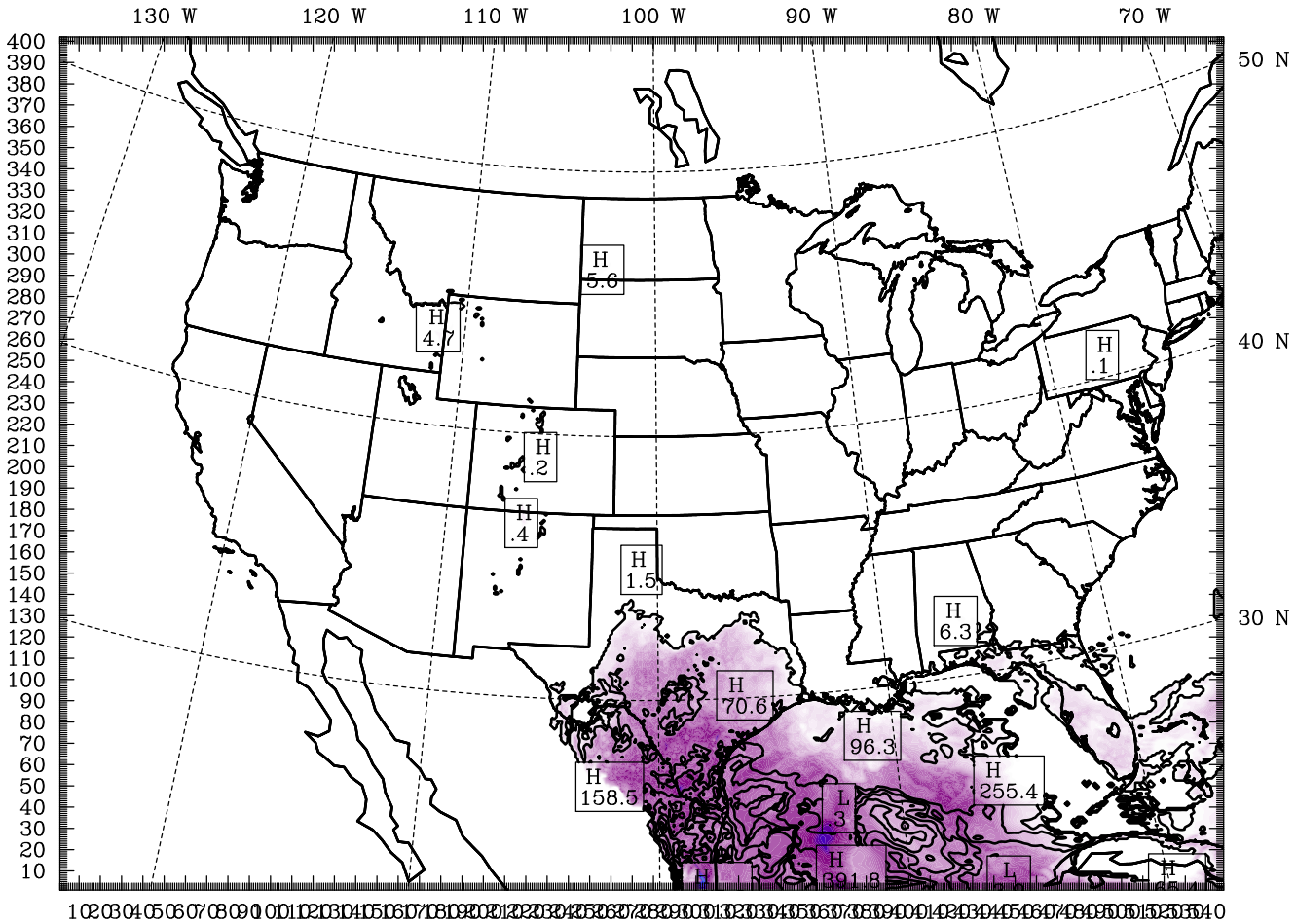


CONTOURS: UNITS=J kg$^{-1}$ LOW= 0.0000 HIGH= 450.00 INTERVAL= 50.000

0 150 300 450 600 750 900 1050 1200 1350 1500 1650 1800 1950 2100 2250 2400 2550 J kg$^{-1}$

Model Info: V3.4.1 G-D Ens MYJ PBL Goddard Noah LSM 9.0 km, 60 levels, 27 sec
LW: Godd SW: Goddard DIFF: simple KM: 2D Smagor

Dataset: ifloods  RIP: rip cape  Init: 0000 UTC Tue 02 Apr 13
Fcst:  45.00 h  Valid: 2100 UTC Wed 03 Apr 13 (1600 CDT Wed 03 Apr 13)
CAPE (for parcel with max theta-e)
CIN (for parcel with max theta-e)

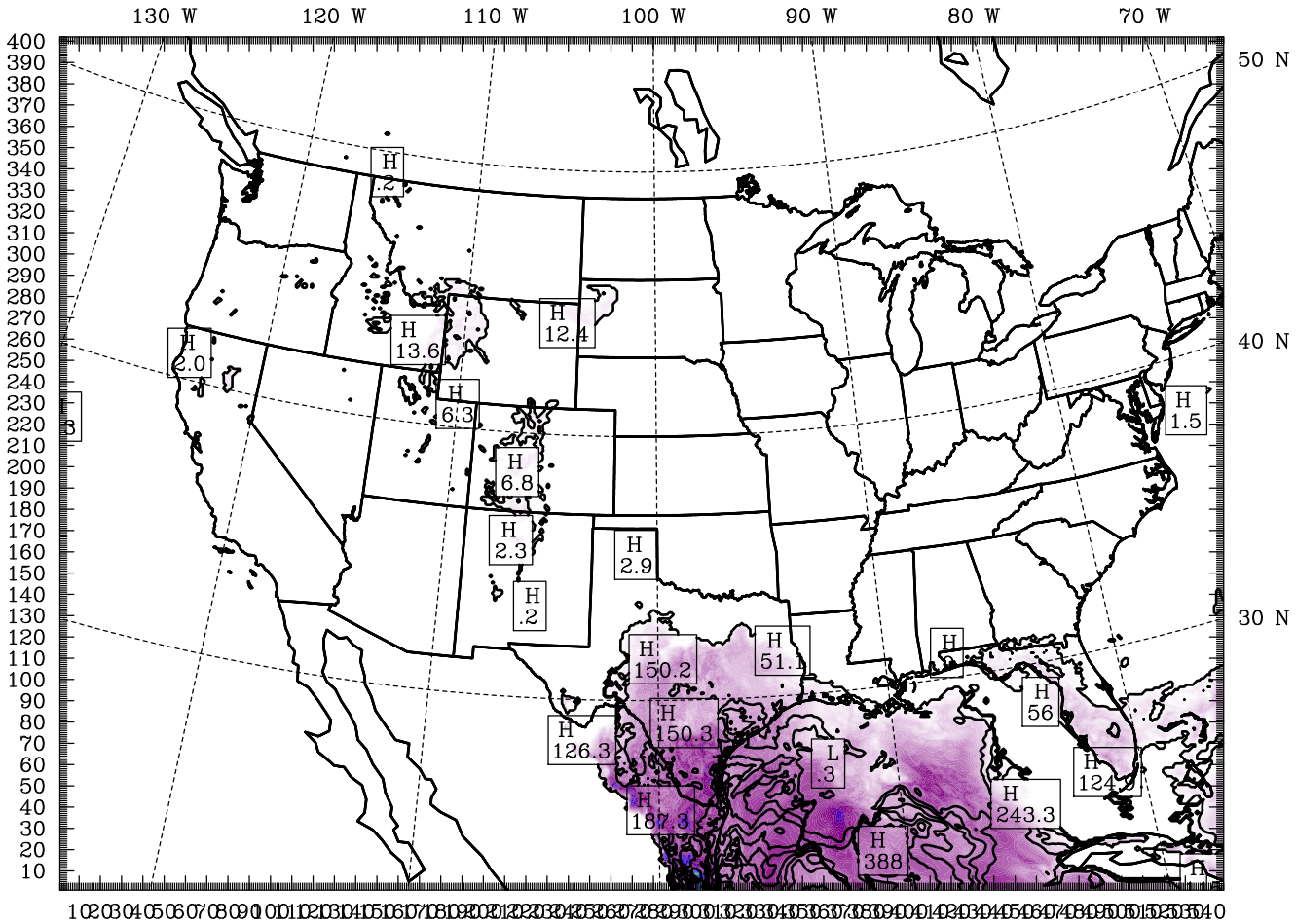


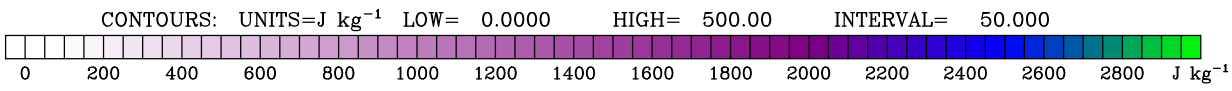


Model Info: V3.4.1  G-D Ens MYJ PBL  Goddard  Noah LSM  9.0 km,  60 levels,  27 sec
LW: Godd SW: Goddard DIFF: simple KM: 2D Smagor

Dataset: ifloods  RIP: rip cape  Init: 0000 UTC Tue 02 Apr 13
Fcst:  48.00 h  Valid: 0000 UTC Thu 04 Apr 13 (1900 CDT Wed 03 Apr 13)
CAPE (for parcel with max theta-e)
CIN (for parcel with max theta-e)

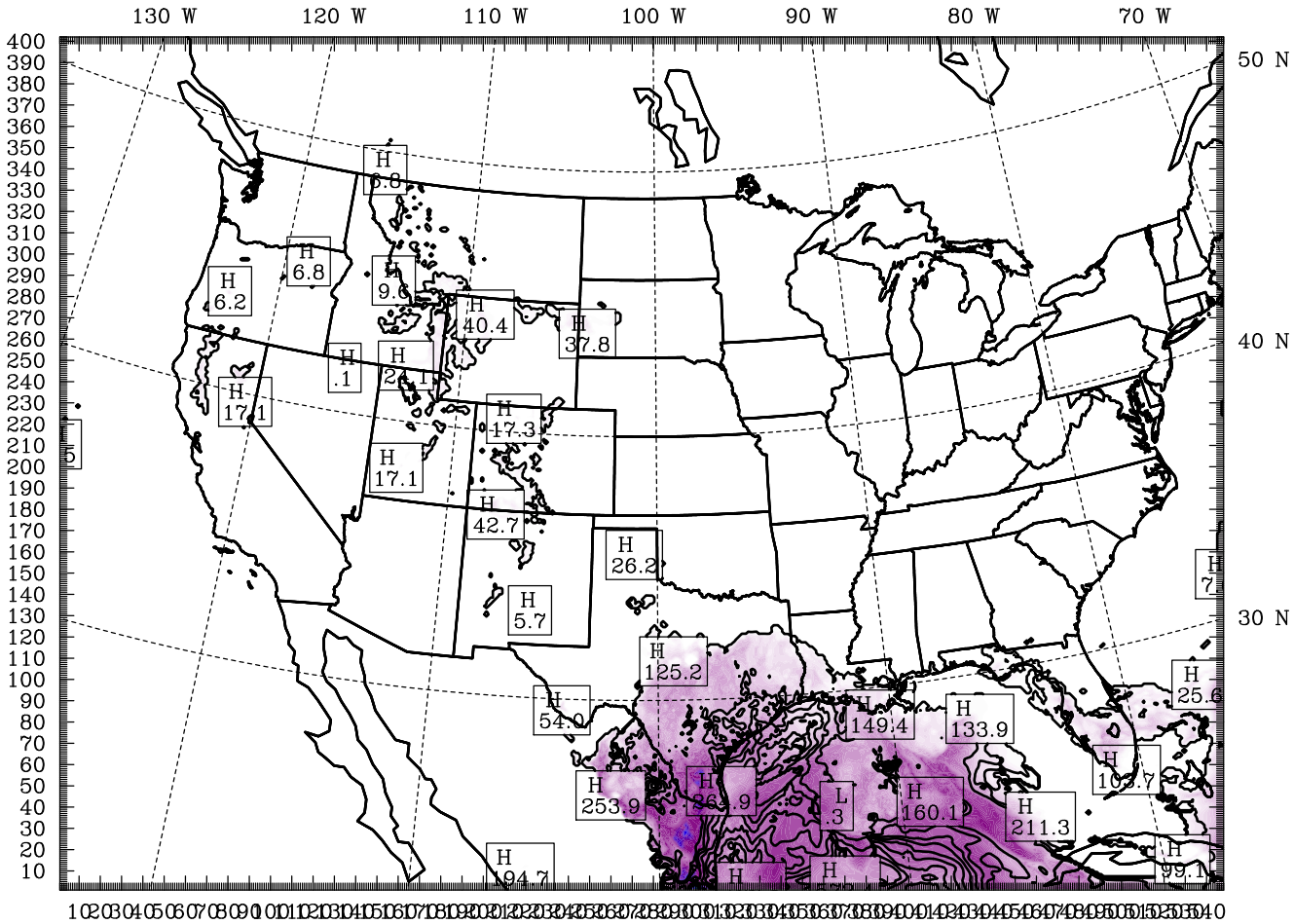


CONTOURS: UNITS=J kg$^{-1}$ LOW= 0.0000 HIGH= 550.00 INTERVAL= 50.000

0 150 300 450 600 750 900 1050 1200 1350 1500 1650 1800 1950 2100 2250 2400 2550 J kg$^{-1}$

Model Info: V3.4.1  G-D Ens MYJ PBL  Goddard  Noah LSM  9.0 km,  60 levels,  27 sec
LW: Godd SW: Goddard DIFF: simple KM: 2D Smagor