Dataset: ifloods  RIP: rip tpw  Init: 0000 UTC Tue 02 Apr 13
Fcst:  0.00 h  Valid: 0000 UTC Tue 02 Apr 13 (1900 CDT Mon 01 Apr 13)
Total precipitable water
Sea-level pressure
Horizontal wind vectors  at k-index =  60

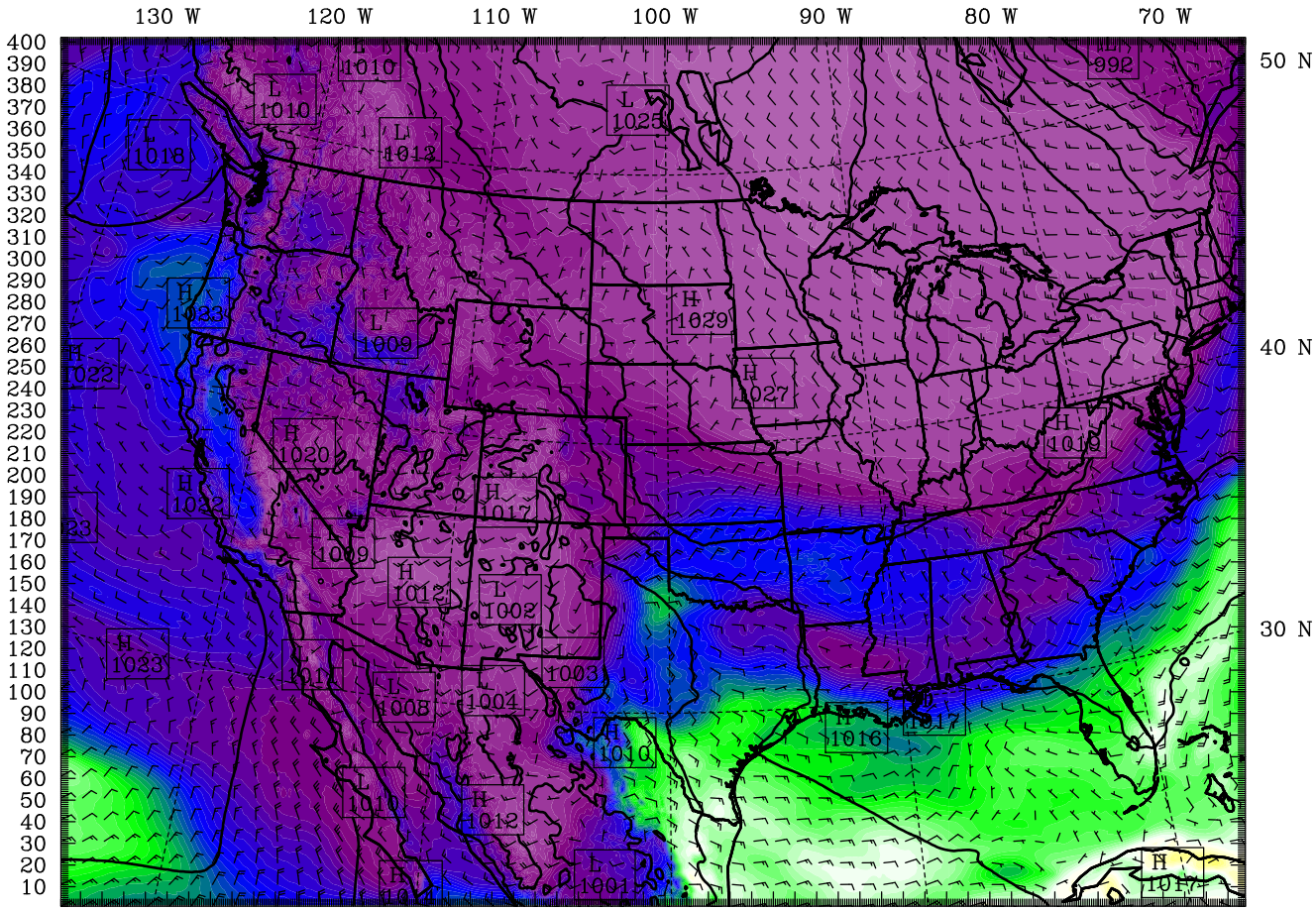


BARB VECTORS:  FULL BARB = 5 m $s^{-1}$
CONTOURS:  UNITS=hPa  LOW=  995.00  HIGH=  1025.0  INTERVAL=  5.0000

Model Info: V3.4.1  G-D Ens MYJ PBL  Goddard  Noah LSM  9.0 km,  60 levels,  27 sec
LW: Godd SW: Goddard DIFF: simple KM: 2D Smagor

Dataset: ifloods  RIP: rip tpw  Init: 0000 UTC Tue 02 Apr 13
Fcst:  3.00 h  Valid: 0300 UTC Tue 02 Apr 13 (2200 CDT Mon 01 Apr 13)
Total precipitable water
Sea-level pressure
Horizontal wind vectors  at k-index =  60

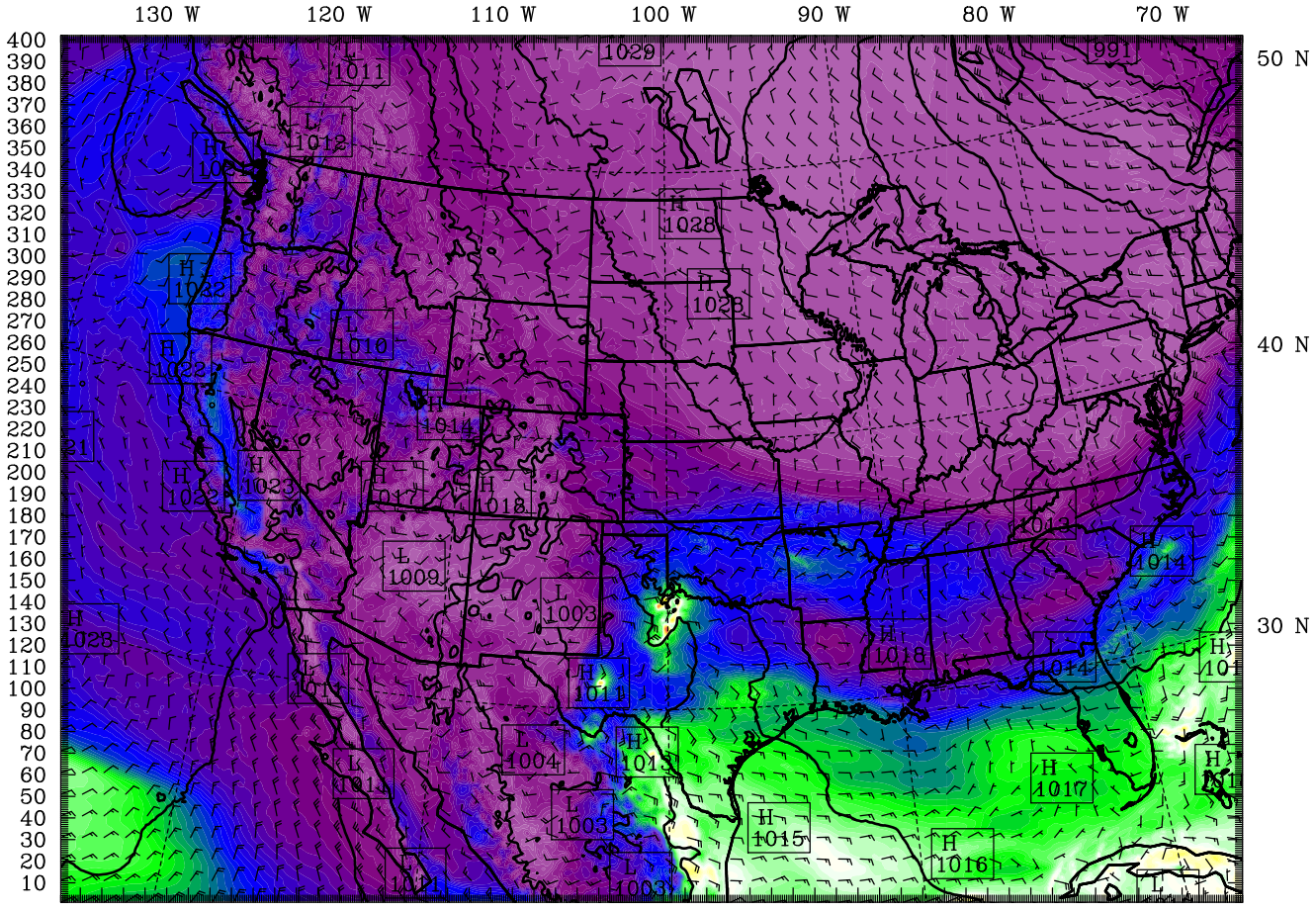


BARB VECTORS:  FULL BARB = 5 m $s^{-1}$
CONTOURS:  UNITS=hPa  LOW=  995.00  HIGH=  1025.0  INTERVAL=  5.0000

4  8  12  16  20  24  28  32  36  40  44  48  52  56  60  mm

Model Info: V3.4.1  G-D Ens MYJ PBL  Goddard  Noah LSM  9.0 km,  60 levels,  27 sec
LW: Godd SW: Goddard DIFF: simple KM: 2D Smagor

Dataset: ifloods  RIP: rip tpw  Init: 0000 UTC Tue 02 Apr 13
Fcst:  6.00 h  Valid: 0600 UTC Tue 02 Apr 13 (0100 CDT Tue 02 Apr 13)
Total precipitable water
Sea-level pressure
Horizontal wind vectors  at k-index =  60

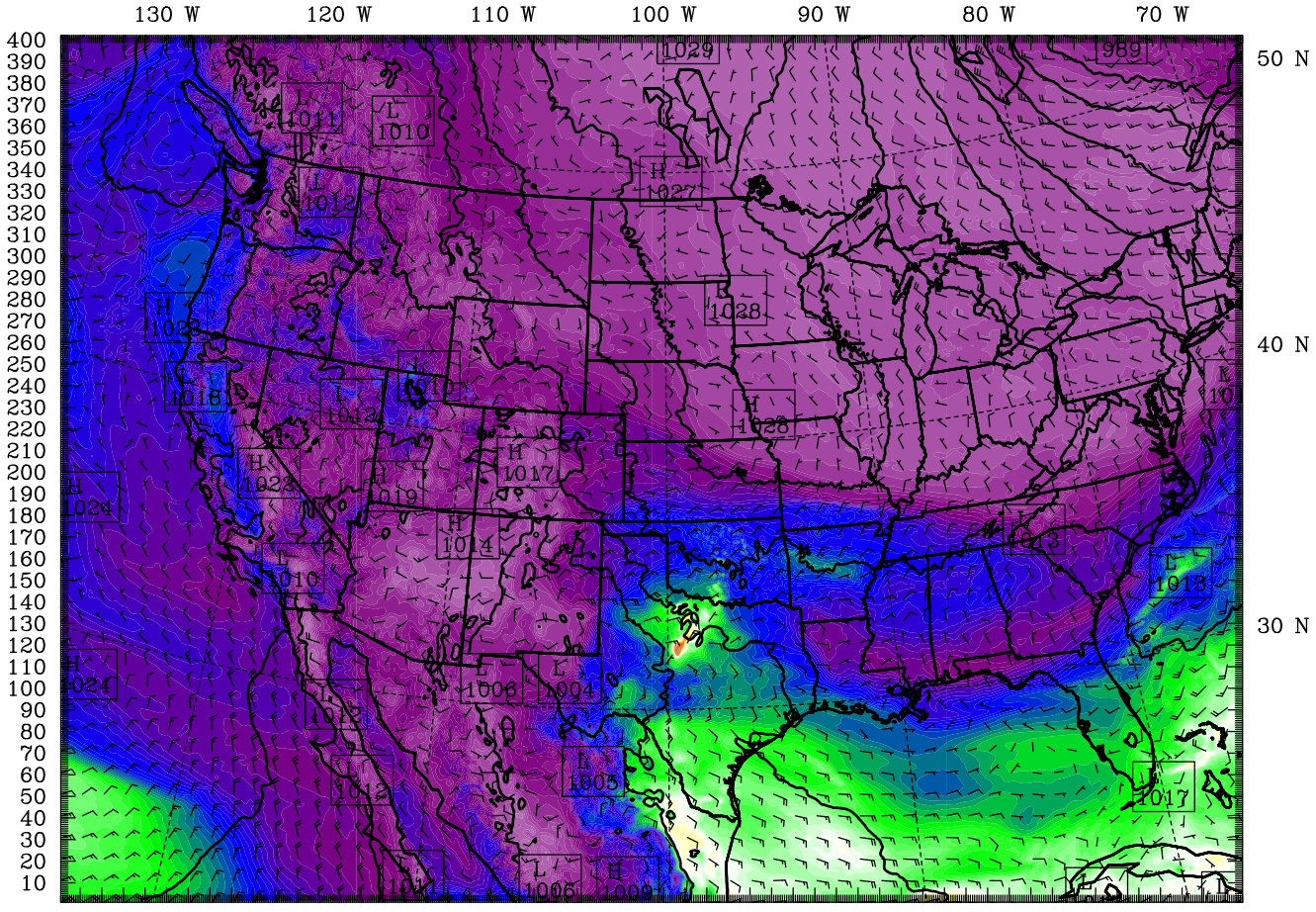


BARB VECTORS:  FULL BARB = 5 m $s^{-1}$
CONTOURS:  UNITS=hPa  LOW=  990.00  HIGH=  1025.0  INTERVAL=  5.0000

4 8 12 16 20 24 28 32 36 40 44 48 52 56 60 64 68 mm

Model Info: V3.4.1  G-D Ens MYJ PBL  Goddard  Noah LSM  9.0 km,  60 levels,  27 sec
LW: Godd SW: Goddard DIFF: simple KM: 2D Smagor

Dataset: ifloods  RIP: rip tpw  Init: 0000 UTC Tue 02 Apr 13
Fcst:  9.00 h  Valid: 0900 UTC Tue 02 Apr 13 (0400 CDT Tue 02 Apr 13)
Total precipitable water
Sea-level pressure
Horizontal wind vectors  at k-index =  60

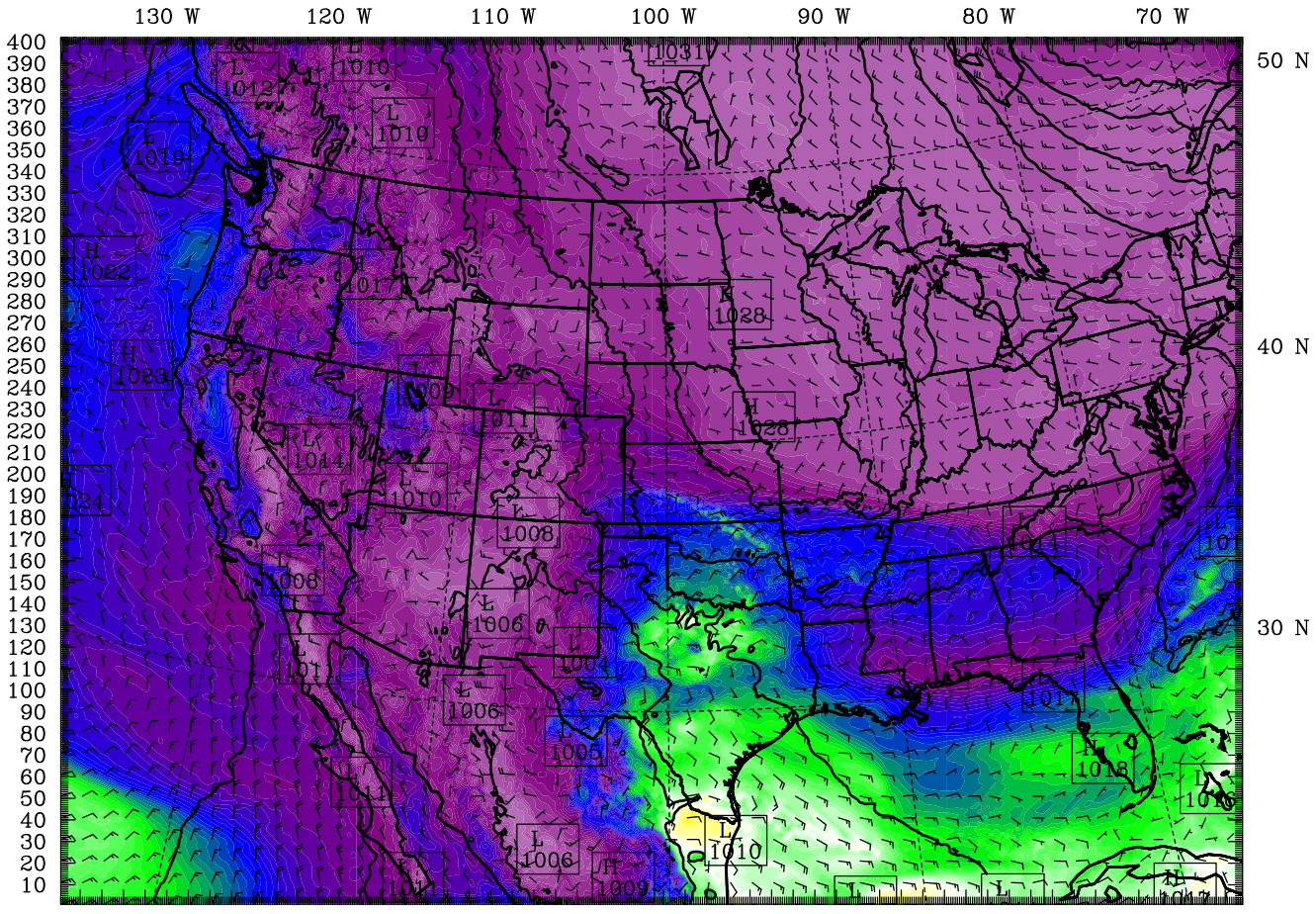


BARB VECTORS:  FULL BARB = 5 m $s^{-1}$
CONTOURS:  UNITS=hPa  LOW=  990.00  HIGH=  1030.0  INTERVAL=  5.0000

3  6  9  12  15  18  21  24  27  30  33  36  39  42  45  48  51  54  mm

Model Info: V3.4.1  G-D Ens MYJ PBL  Goddard  Noah LSM  9.0 km,  60 levels,  27 sec
LW: Godd SW: Goddard DIFF: simple KM: 2D Smagor

Dataset: ifloods  RIP: rip tpw  Init: 0000 UTC Tue 02 Apr 13
Fcst:  12.00 h  Valid: 1200 UTC Tue 02 Apr 13 (0700 CDT Tue 02 Apr 13)
Total precipitable water
Sea-level pressure
Horizontal wind vectors  at k-index =  60

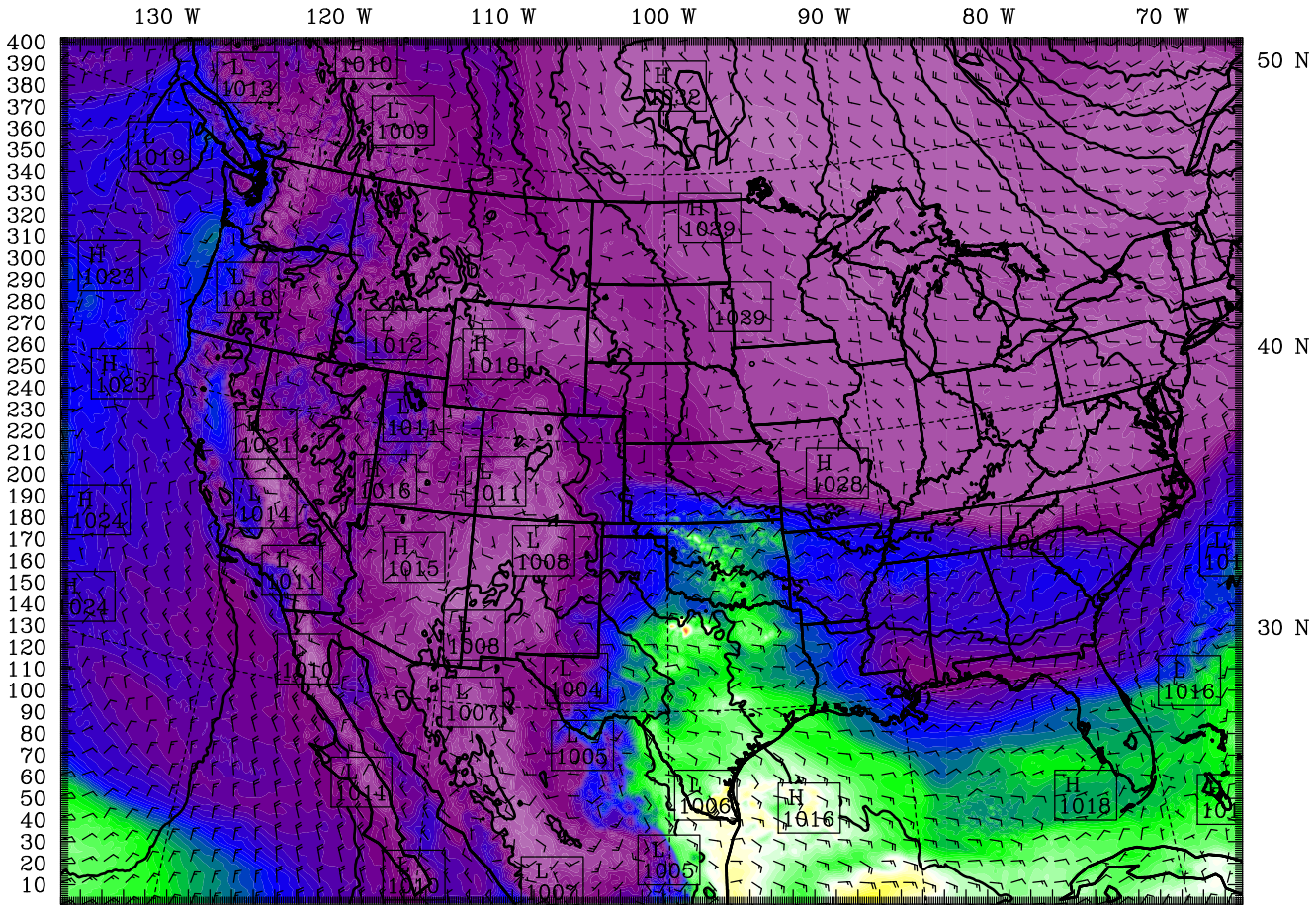


BARB VECTORS:  FULL BARB = 5 m $s^{-1}$
CONTOURS:  UNITS=hPa  LOW=  995.00  HIGH=  1030.0  INTERVAL=  5.0000

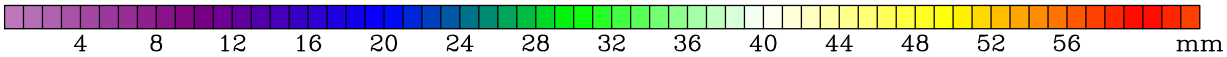


Model Info: V3.4.1  G-D Ens MYJ PBL  Goddard  Noah LSM  9.0 km,  60 levels,  27 sec
LW: Godd SW: Goddard DIFF: simple KM: 2D Smagor

Dataset: ifloods RIP: rip tpw Init: 0000 UTC Tue 02 Apr 13
Fcst: 15.00 h Valid: 1500 UTC Tue 02 Apr 13 (1000 CDT Tue 02 Apr 13)
Total precipitable water
Sea-level pressure
Horizontal wind vectors at k-index = 60

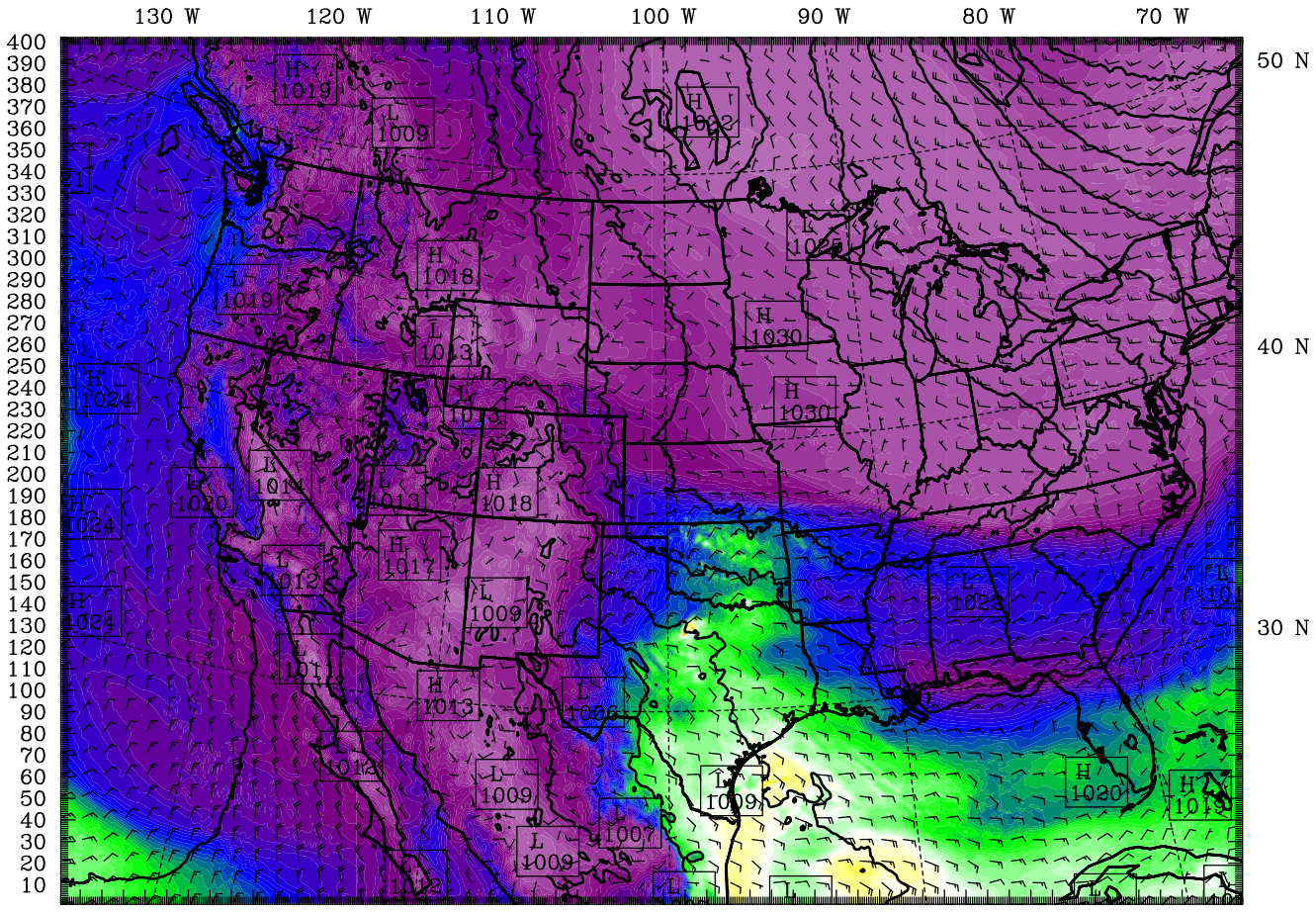


BARB VECTORS: FULL BARB = 5 m $s^{-1}$
CONTOURS: UNITS=hPa LOW= 990.00 HIGH= 1030.0 INTERVAL= 5.0000

3 6 9 12 15 18 21 24 27 30 33 36 39 42 45 48 51 54 57 mm

Model Info: V3.4.1 G-D Ens MYJ PBL Goddard Noah LSM 9.0 km, 60 levels, 27 sec
LW: Godd SW: Goddard DIFF: simple KM: 2D Smagor

Dataset: ifloods  RIP: rip tpw  Init: 0000 UTC Tue 02 Apr 13
Fcst:  18.00 h  Valid: 1800 UTC Tue 02 Apr 13 (1300 CDT Tue 02 Apr 13)
Total precipitable water
Sea-level pressure
Horizontal wind vectors  at k-index =  60

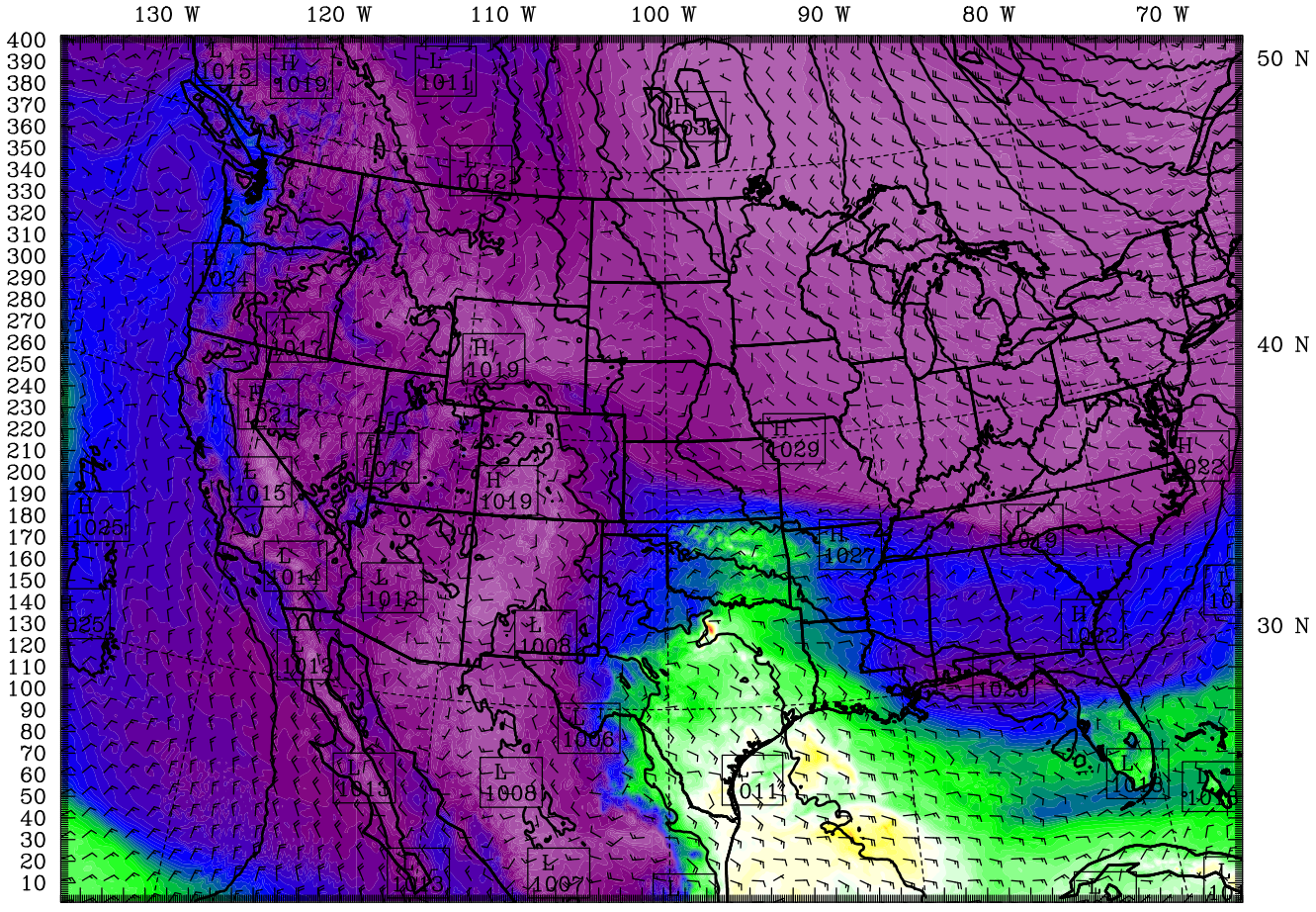


BARB VECTORS:  FULL BARB = 5 m $s^{-1}$
CONTOURS:  UNITS=hPa  LOW=  995.00  HIGH=  1030.0  INTERVAL=  5.0000

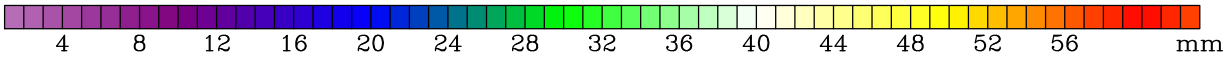


Model Info: V3.4.1  G-D Ens MYJ PBL  Goddard  Noah LSM  9.0 km,  60 levels,  27 sec
LW: Godd SW: Goddard DIFF: simple KM: 2D Smagor

Dataset: ifloods  RIP: rip tpw  Init: 0000 UTC Tue 02 Apr 13
Fcst:  21.00 h  Valid: 2100 UTC Tue 02 Apr 13 (1600 CDT Tue 02 Apr 13)
Total precipitable water
Sea-level pressure
Horizontal wind vectors  at k-index =  60

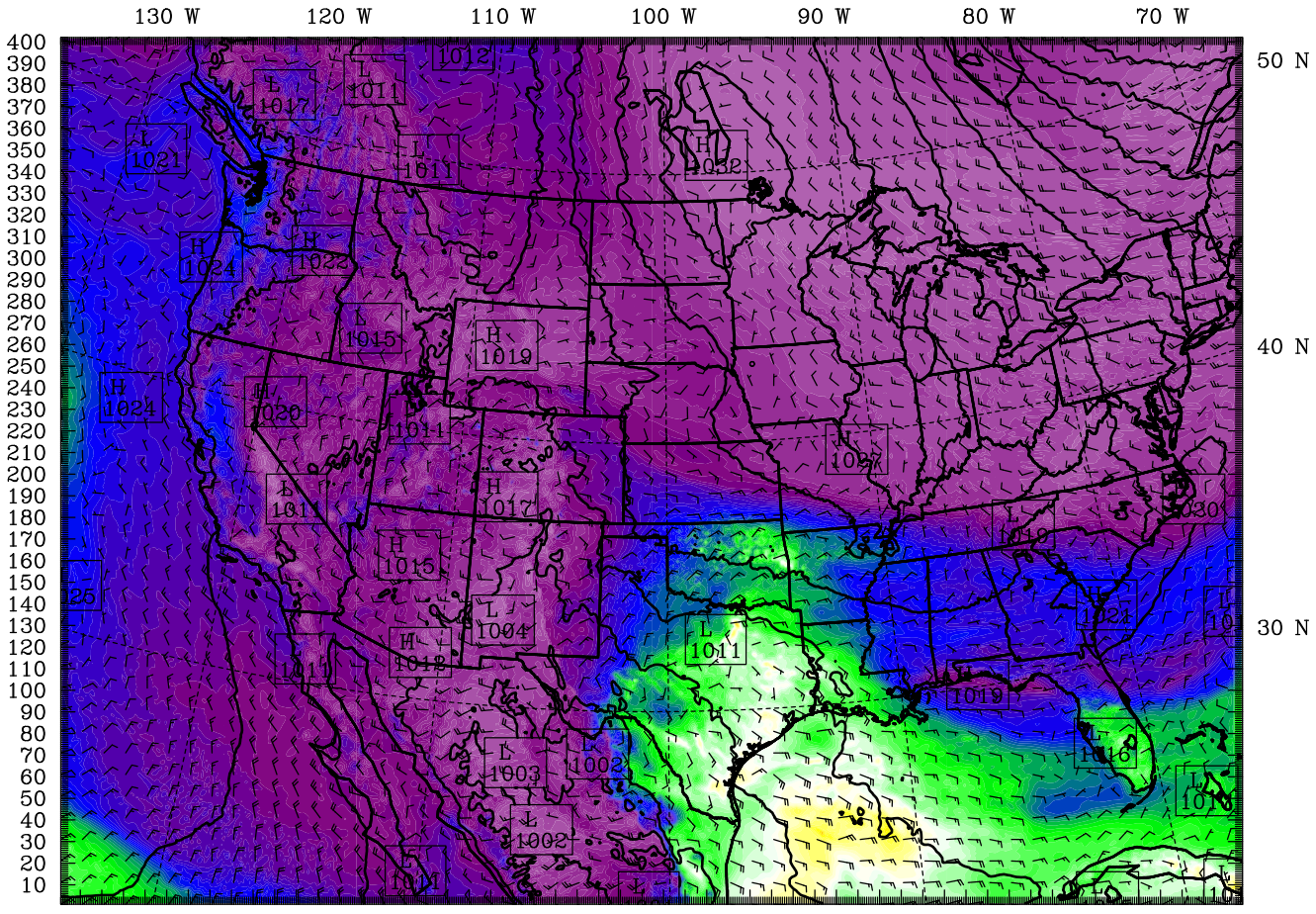


BARB VECTORS:  FULL BARB = 5 m $s^{-1}$
CONTOURS:  UNITS=hPa  LOW=  995.00  HIGH=  1030.0  INTERVAL=  5.0000

Model Info: V3.4.1  G-D Ens MYJ PBL  Goddard  Noah LSM  9.0 km,  60 levels,  27 sec
LW: Godd SW: Goddard DIFF: simple KM: 2D Smagor

Dataset: ifloods  RIP: rip tpw  Init: 0000 UTC Tue 02 Apr 13
Fcst:  24.00 h  Valid: 0000 UTC Wed 03 Apr 13 (1900 CDT Tue 02 Apr 13)
Total precipitable water
Sea-level pressure
Horizontal wind vectors  at k-index =  60

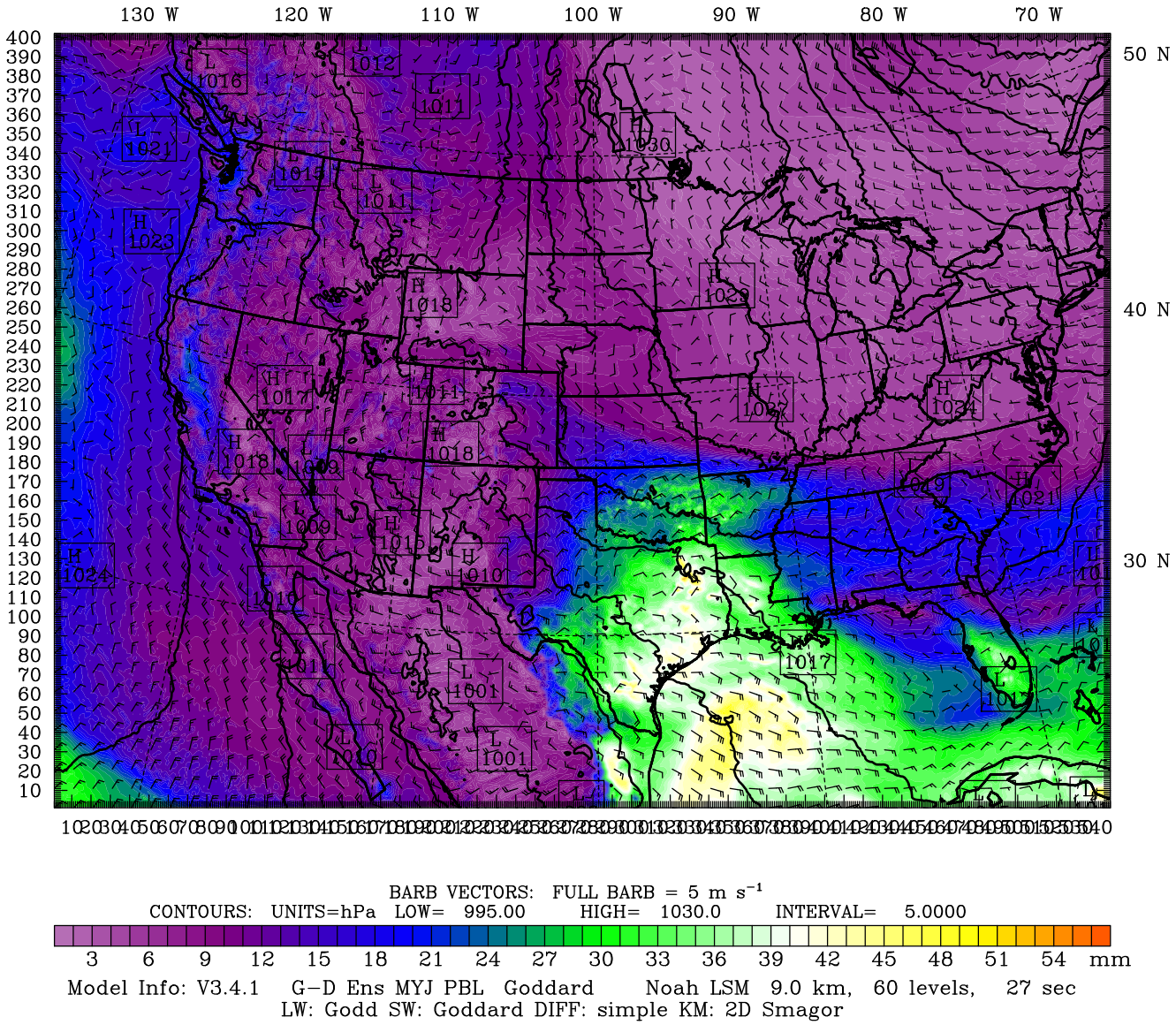

Dataset: ifloods  RIP: rip tpw  Init: 0000 UTC Tue 02 Apr 13
Fcst:  27.00 h  Valid: 0300 UTC Wed 03 Apr 13 (2200 CDT Tue 02 Apr 13)
Total precipitable water
Sea-level pressure
Horizontal wind vectors  at k-index =  60

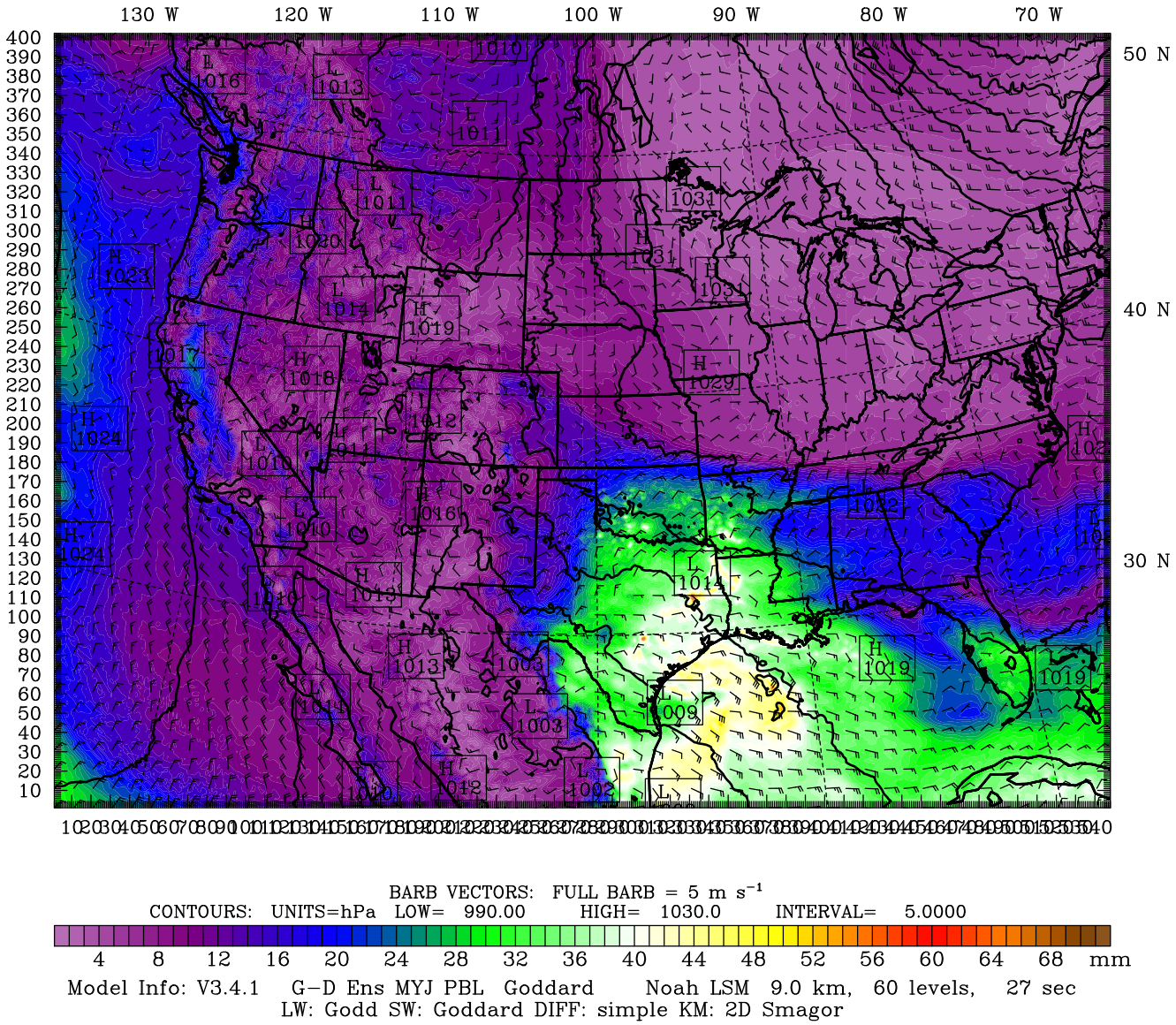

Dataset: ifloods  RIP: rip tpw  Init: 0000 UTC Tue 02 Apr 13
Fcst:  30.00 h  Valid: 0600 UTC Wed 03 Apr 13 (0100 CDT Wed 03 Apr 13)
Total precipitable water
Sea-level pressure
Horizontal wind vectors  at k-index =  60

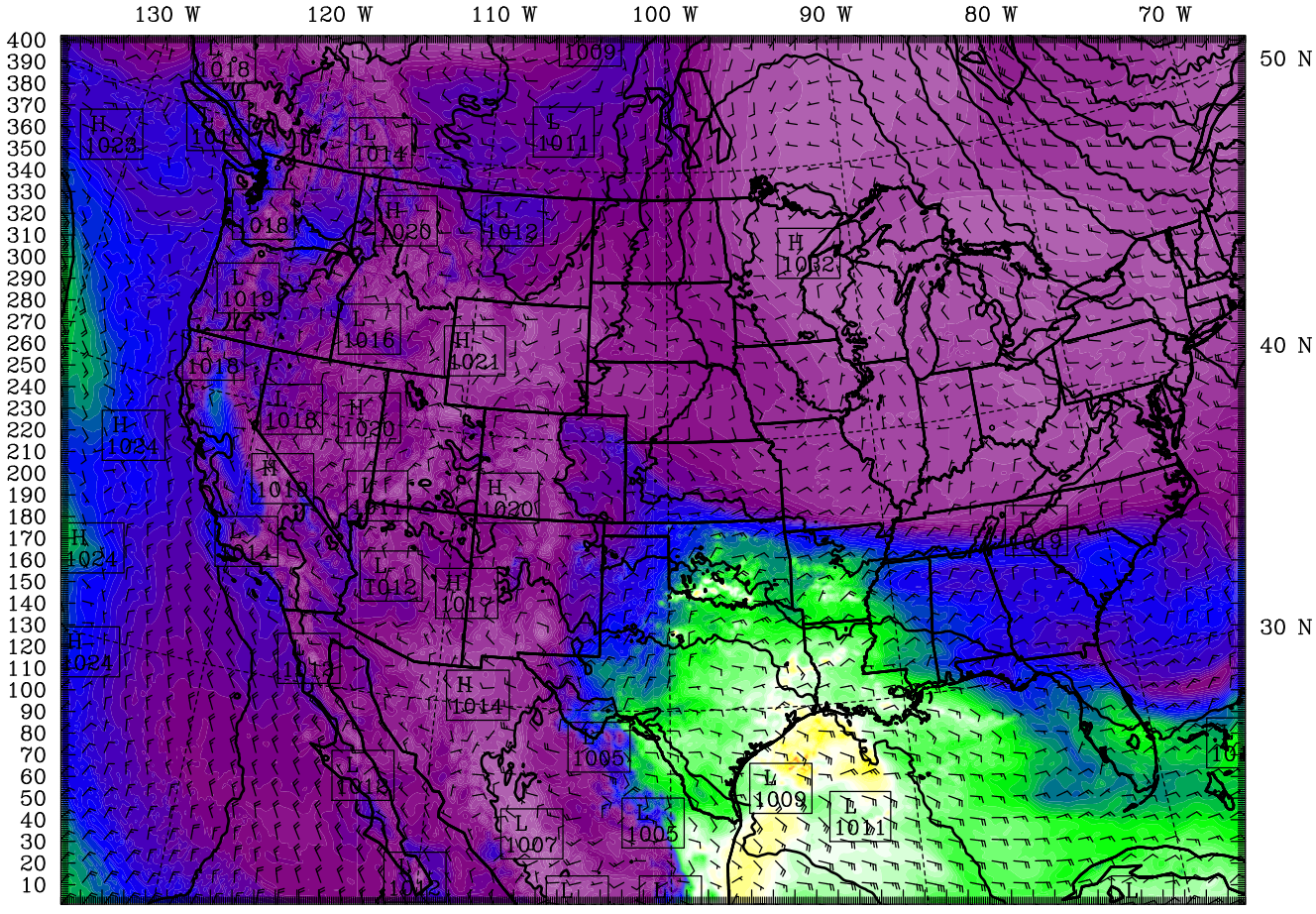


BARB VECTORS:  FULL BARB = 5 m $s^{-1}$
CONTOURS:  UNITS=hPa  LOW=  990.00  HIGH=  1030.0  INTERVAL=  5.0000

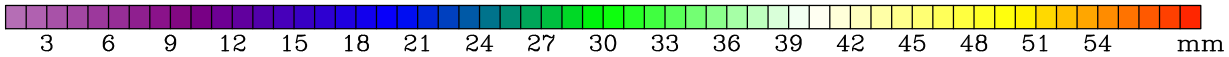


Model Info: V3.4.1  G-D Ens MYJ PBL  Goddard  Noah LSM  9.0 km,  60 levels,  27 sec
LW: Godd SW: Goddard DIFF: simple KM: 2D Smagor

Dataset: ifloods  RIP: rip tpw  Init: 0000 UTC Tue 02 Apr 13
Fcst:  33.00 h  Valid: 0900 UTC Wed 03 Apr 13 (0400 CDT Wed 03 Apr 13)
Total precipitable water
Sea-level pressure
Horizontal wind vectors  at k-index =  60

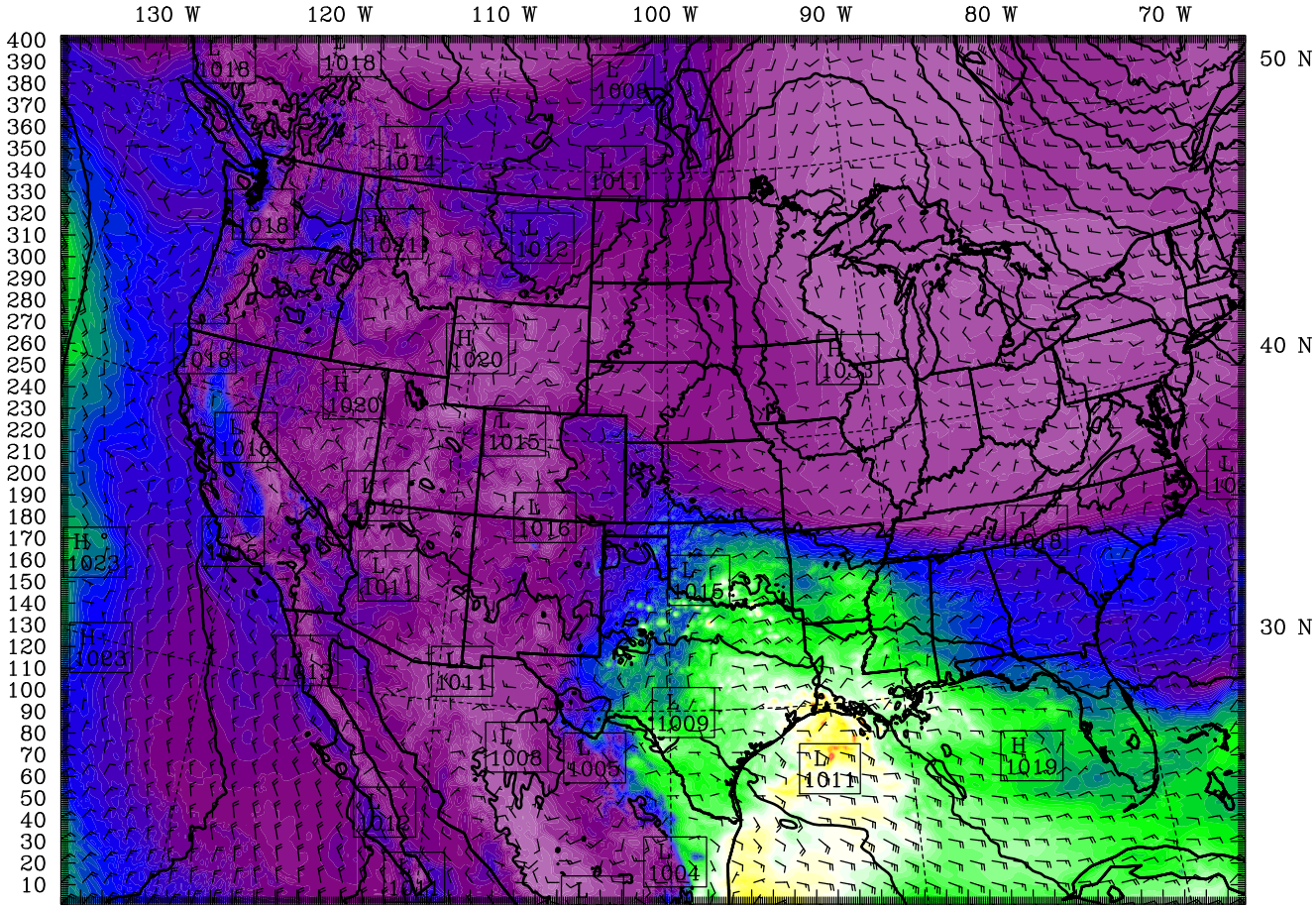


BARB VECTORS:  FULL BARB = 5 m s$^{-1}$
CONTOURS:  UNITS=hPa  LOW=  990.00  HIGH=  1030.0  INTERVAL=  5.0000

4  8  12  16  20  24  28  32  36  40  44  48  52  56  60  mm

Model Info: V3.4.1  G-D Ens MYJ PBL  Goddard  Noah LSM  9.0 km,  60 levels,  27 sec
LW: Godd SW: Goddard DIFF: simple KM: 2D Smagor

Dataset: ifloods  RIP: rip tpw  Init: 0000 UTC Tue 02 Apr 13
Fcst:  36.00 h  Valid: 1200 UTC Wed 03 Apr 13 (0700 CDT Wed 03 Apr 13)
Total precipitable water
Sea-level pressure
Horizontal wind vectors  at k-index =  60

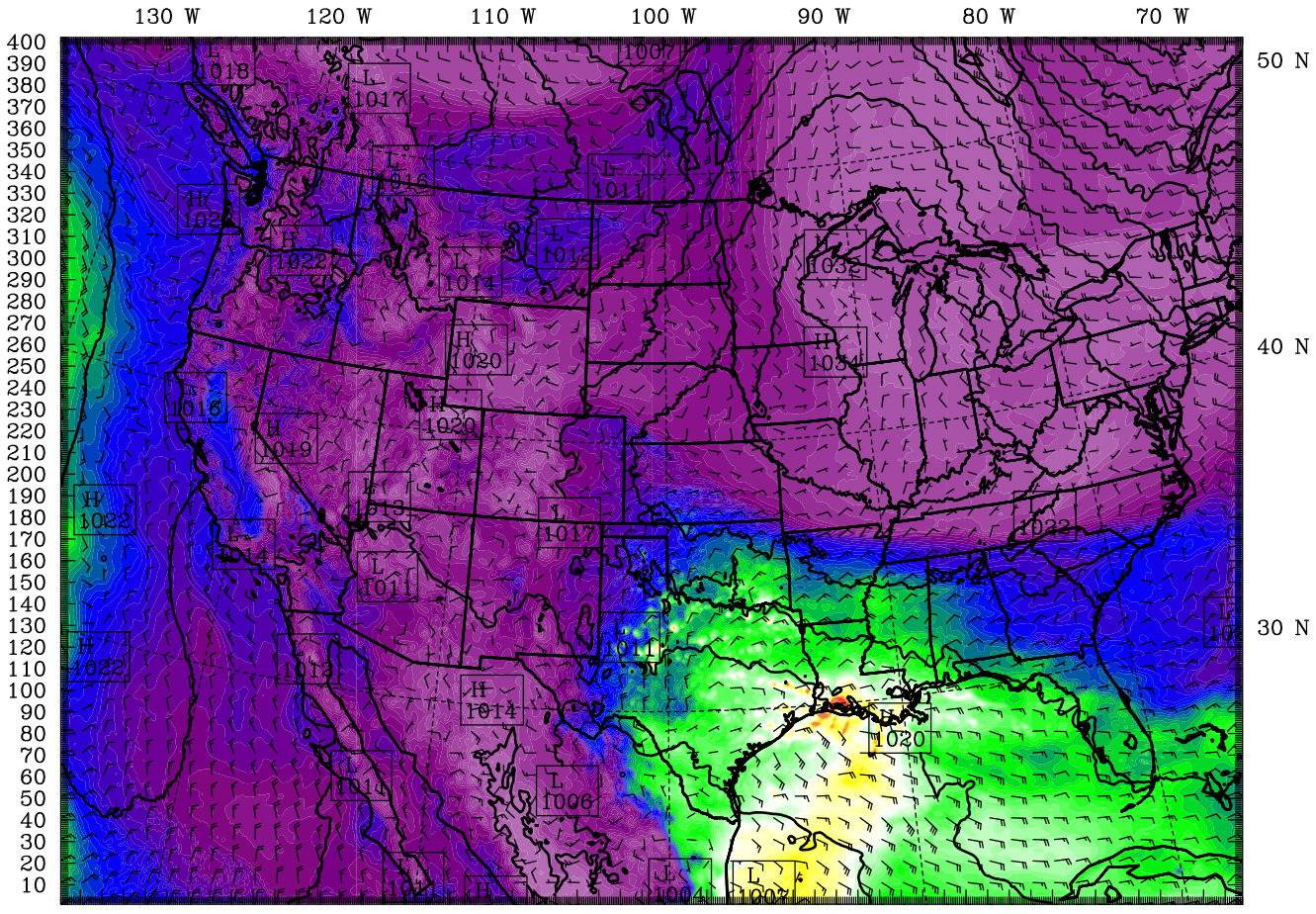


BARB VECTORS:  FULL BARB = 5 m $s^{-1}$
CONTOURS:  UNITS=hPa  LOW=  990.00  HIGH=  1030.0  INTERVAL=  5.0000

4 8 12 16 20 24 28 32 36 40 44 48 52 56 60 64 68 72 mm

Model Info: V3.4.1  G-D Ens MYJ PBL  Goddard  Noah LSM  9.0 km,  60 levels,  27 sec
LW: Godd SW: Goddard DIFF: simple KM: 2D Smagor

Dataset: ifloods  RIP: rip tpw  Init: 0000 UTC Tue 02 Apr 13
Fcst:  39.00 h  Valid: 1500 UTC Wed 03 Apr 13 (1000 CDT Wed 03 Apr 13)
Total precipitable water
Sea-level pressure
Horizontal wind vectors  at k-index =  60

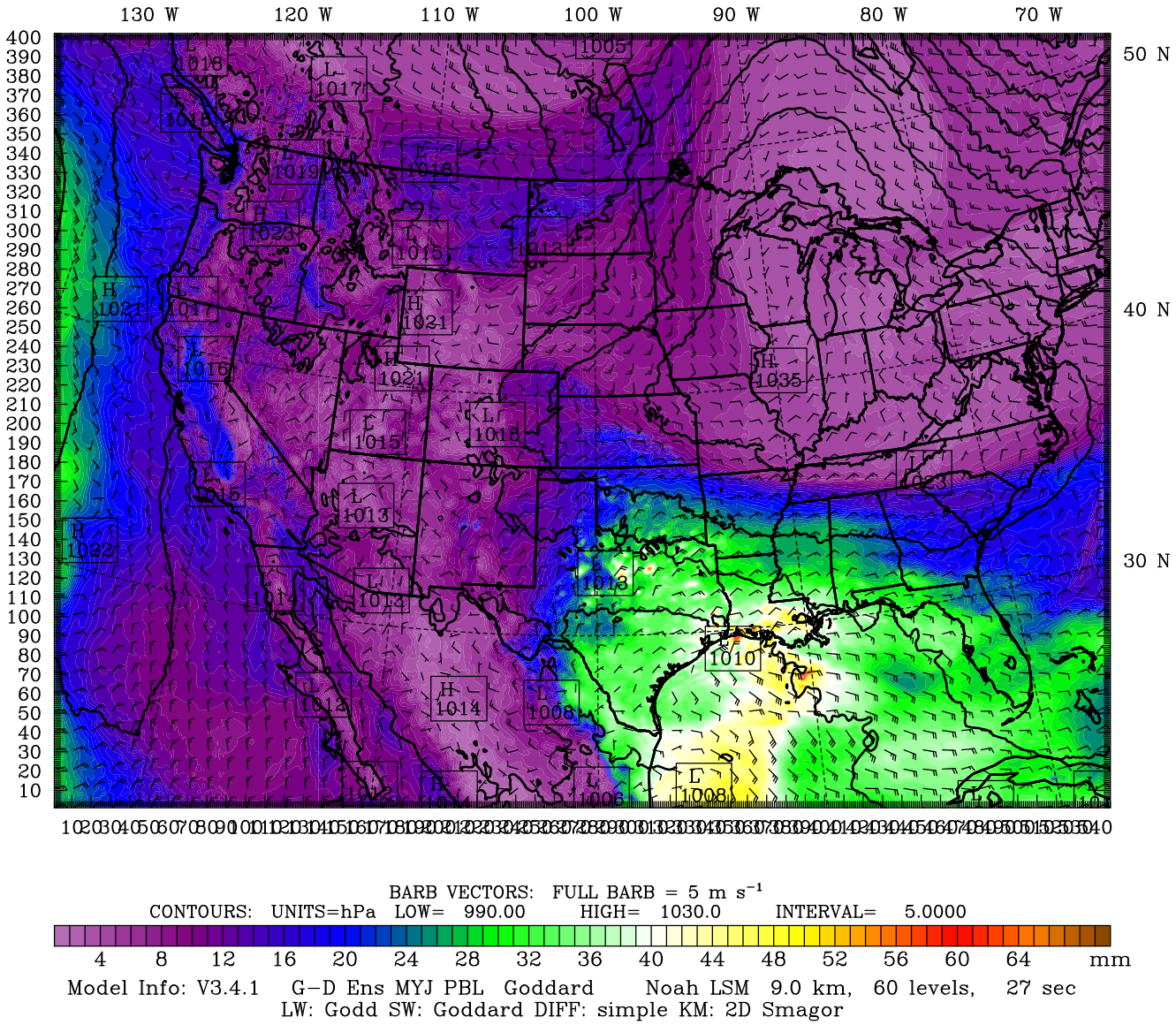

Dataset: ifloods  RIP: rip tpw  Init: 0000 UTC Tue 02 Apr 13
Fcst:  42.00 h  Valid: 1800 UTC Wed 03 Apr 13 (1300 CDT Wed 03 Apr 13)
Total precipitable water
Sea-level pressure
Horizontal wind vectors  at k-index =  60

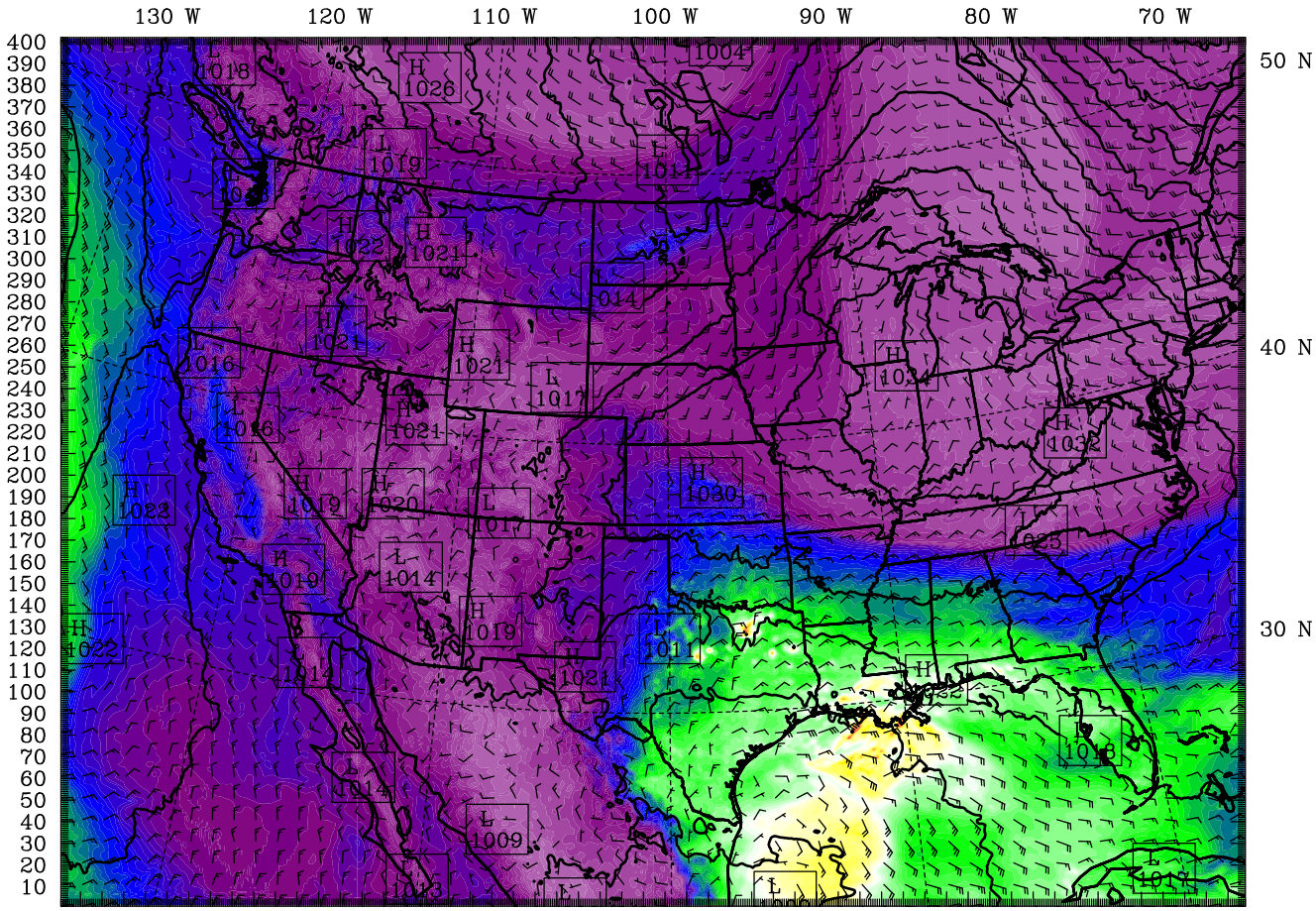


BARB VECTORS:  FULL BARB = 5 m $s^{-1}$
CONTOURS:  UNITS=hPa  LOW=  990.00  HIGH=  1030.0  INTERVAL=  5.0000

4  8  12  16  20  24  28  32  36  40  44  48  52  56  60  64  68  mm

Model Info: V3.4.1  G-D Ens MYJ PBL  Goddard  Noah LSM  9.0 km,  60 levels,  27 sec
LW: Godd SW: Goddard DIFF: simple KM: 2D Smagor

Dataset: ifloods  RIP: rip tpw  Init: 0000 UTC Tue 02 Apr 13
Fcst:  45.00 h  Valid: 2100 UTC Wed 03 Apr 13 (1600 CDT Wed 03 Apr 13)
Total precipitable water
Sea-level pressure
Horizontal wind vectors  at k-index =  60

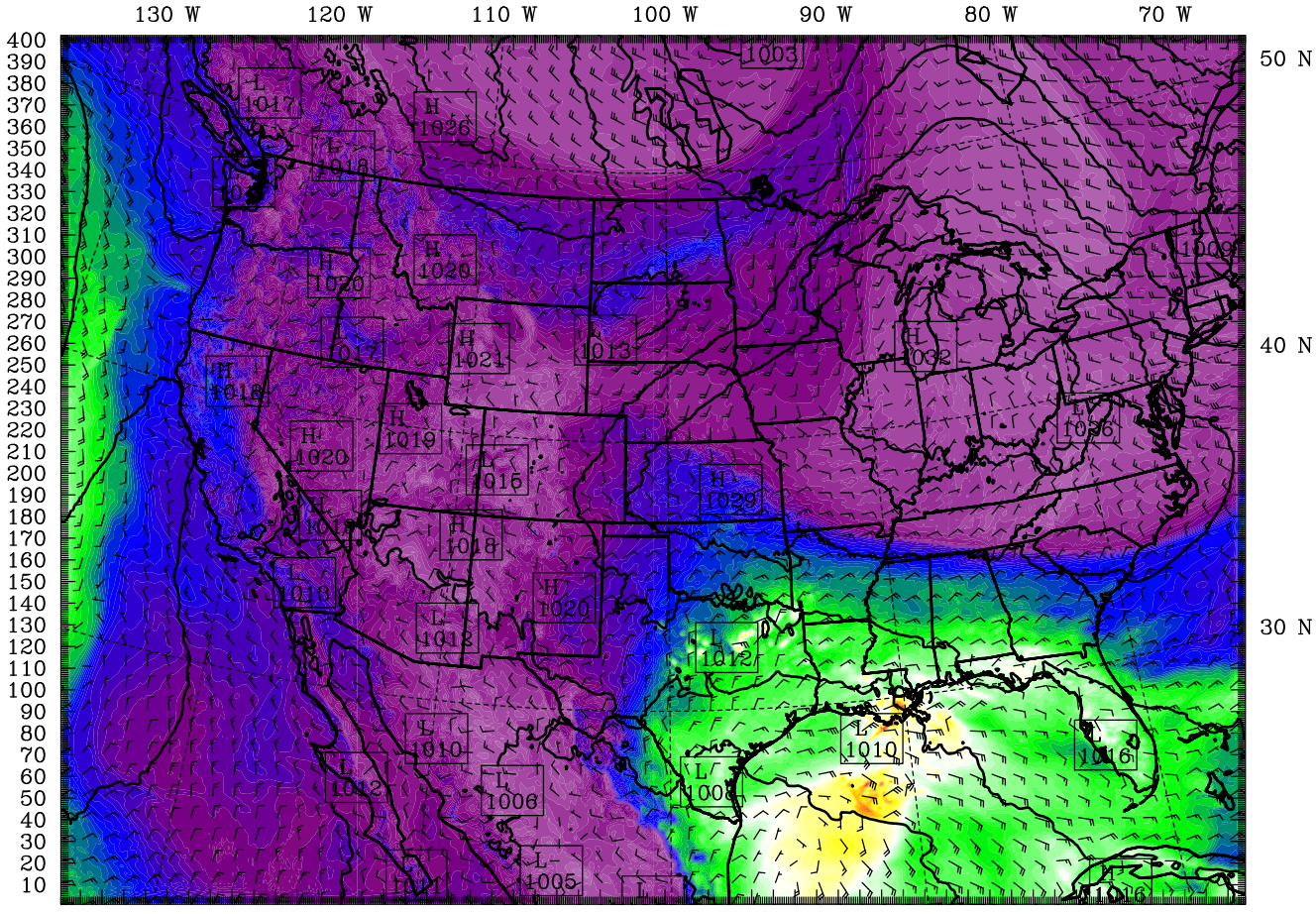


BARB VECTORS:  FULL BARB = 5 m $s^{-1}$
CONTOURS:  UNITS=hPa  LOW=  995.00  HIGH=  1030.0  INTERVAL=  5.0000

4 8 12 16 20 24 28 32 36 40 44 48 52 56 60 64 mm

Model Info: V3.4.1  G-D Ens MYJ PBL  Goddard  Noah LSM  9.0 km,  60 levels,  27 sec
LW: Godd SW: Goddard DIFF: simple KM: 2D Smagor

Dataset: ifloods  RIP: rip tpw  Init: 0000 UTC Tue 02 Apr 13
Fcst:  48.00 h  Valid: 0000 UTC Thu 04 Apr 13 (1900 CDT Wed 03 Apr 13)
Total precipitable water
Sea-level pressure
Horizontal wind vectors  at k-index =  60

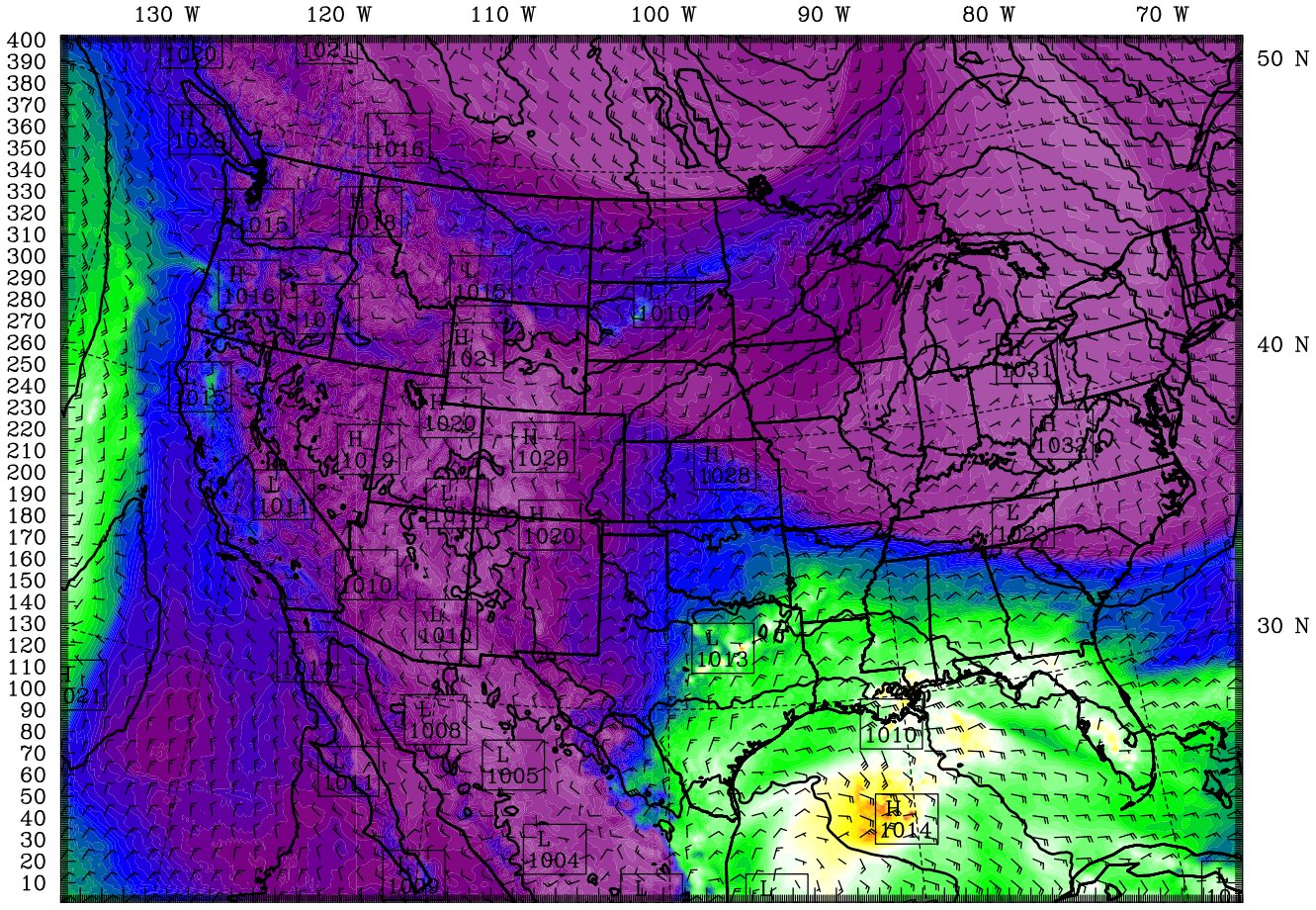


BARB VECTORS:  FULL BARB = 5 m $s^{-1}$
CONTOURS:  UNITS=hPa  LOW=  995.00  HIGH=  1030.0  INTERVAL=  5.0000

4  8  12  16  20  24  28  32  36  40  44  48  52  56  mm

Model Info: V3.4.1  G-D Ens MYJ PBL  Goddard  Noah LSM  9.0 km,  60 levels,  27 sec
LW: Godd SW: Goddard DIFF: simple KM: 2D Smagor