Dataset: ifloods RIP: rip sfc Init: 0000 UTC Sun 07 Apr 13
Fcst: 0.00 h Valid: 0000 UTC Sun 07 Apr 13 (1900 CDT Sat 06 Apr 13)
Dewpoint temperature at k-index = 60
Temperature at k-index = 60

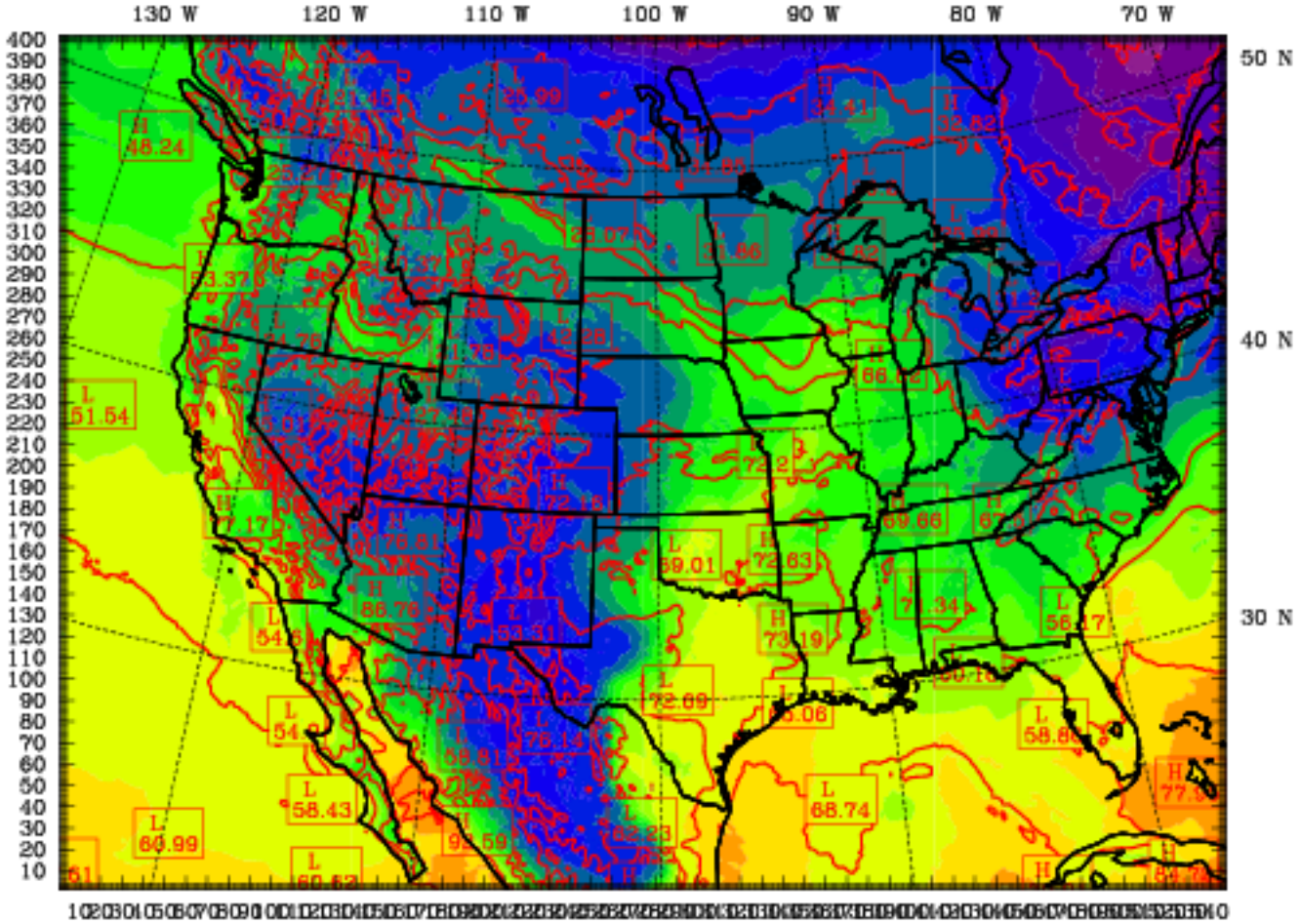

CONTOURS: UNITS=°F LOW= 10.000 HIGH= 90.000 INTERVAL= 10.000

0 5 10 15 20 25 30 35 40 45 50 55 60 65 70 °F

Model Info: V3.4.1 G-D Ens MYJ PBL Goddard Noah LSM 9.0 km, 60 levels, 27 sec
LW: Godd SW: Goddard DIFF: simple KM: 2D Smagor

Dataset: ifloods RIP: rip sfc Init: 0000 UTC Sun 07 Apr 13
Fcst: 3.00 h Valid: 0300 UTC Sun 07 Apr 13 (2200 CDT Sat 06 Apr 13)
Dewpoint temperature at k-index = 60
Temperature at k-index = 60

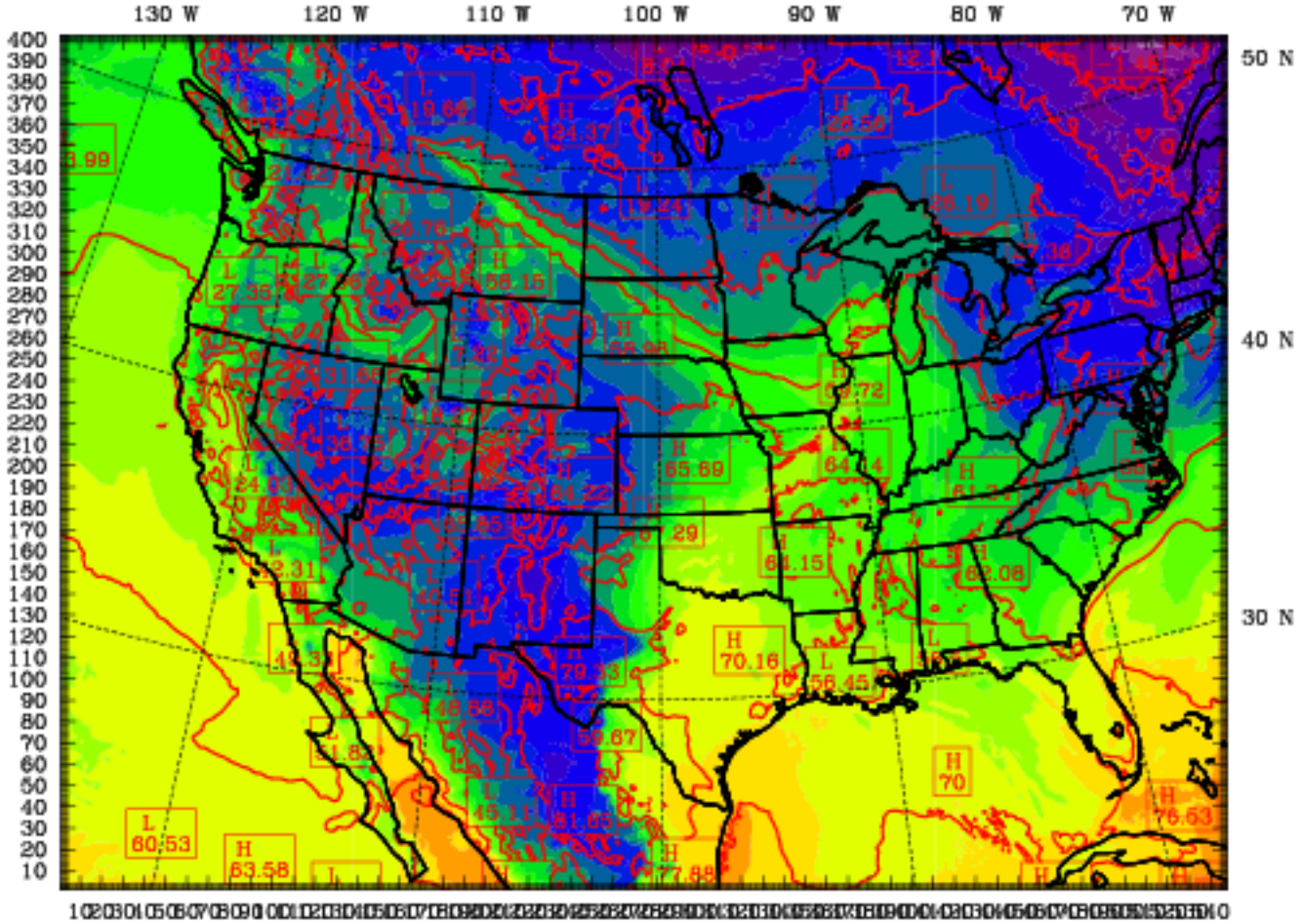

CONTOURS: UNITS=°F LOW= 0.0000 HIGH= 80.000 INTERVAL= 10.000

−5 0 5 10 15 20 25 30 35 40 45 50 55 60 65 70 °F

Model Info: V3.4.1 G-D Ens MYJ PBL Goddard Noah LSM 9.0 km, 60 levels, 27 sec
LW: Godd SW: Goddard DIFF: simple KM: 2D Smagor

Dataset: ifloods RIP: rip sfc Init: 0000 UTC Sun 07 Apr 13
Fcst: 6.00 h Valid: 0600 UTC Sun 07 Apr 13 (0100 CDT Sun 07 Apr 13)
Dewpoint temperature at k-index = 60
Temperature at k-index = 60

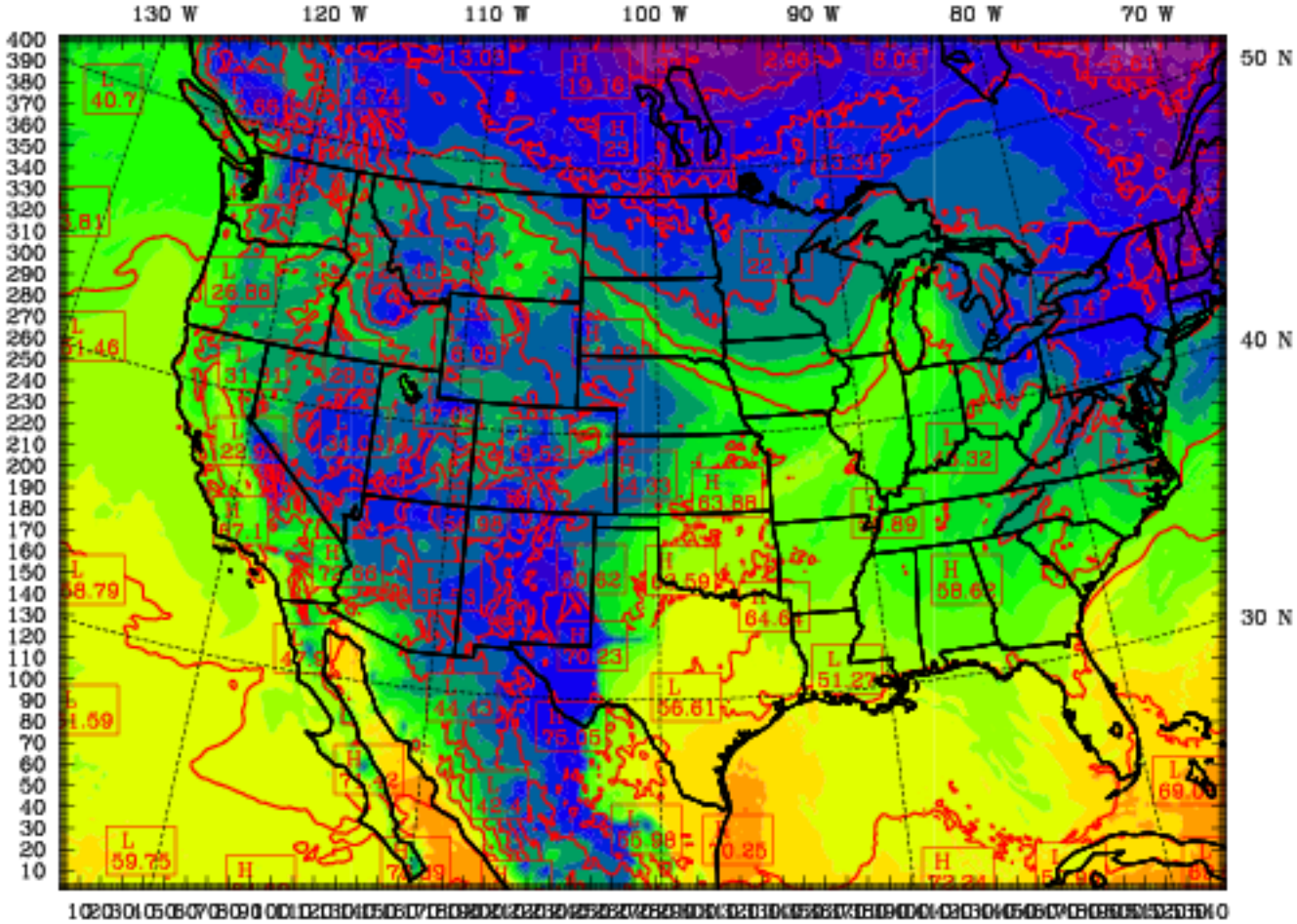

CONTOURS: UNITS=°F LOW= 0.0000 HIGH= 70.000 INTERVAL= 10.000

−5 0 5 10 15 20 25 30 35 40 45 50 55 60 65 70 °F

Model Info: V3.4.1 G-D Ens MYJ PBL Goddard Noah LSM 9.0 km, 60 levels, 27 sec
LW: Godd SW: Goddard DIFF: simple KM: 2D Smagor

Dataset: ifloods RIP: rip sfc Init: 0000 UTC Sun 07 Apr 13
Fcst: 9.00 h Valid: 0900 UTC Sun 07 Apr 13 (0400 CDT Sun 07 Apr 13)
Dewpoint temperature at k-index = 60
Temperature at k-index = 60

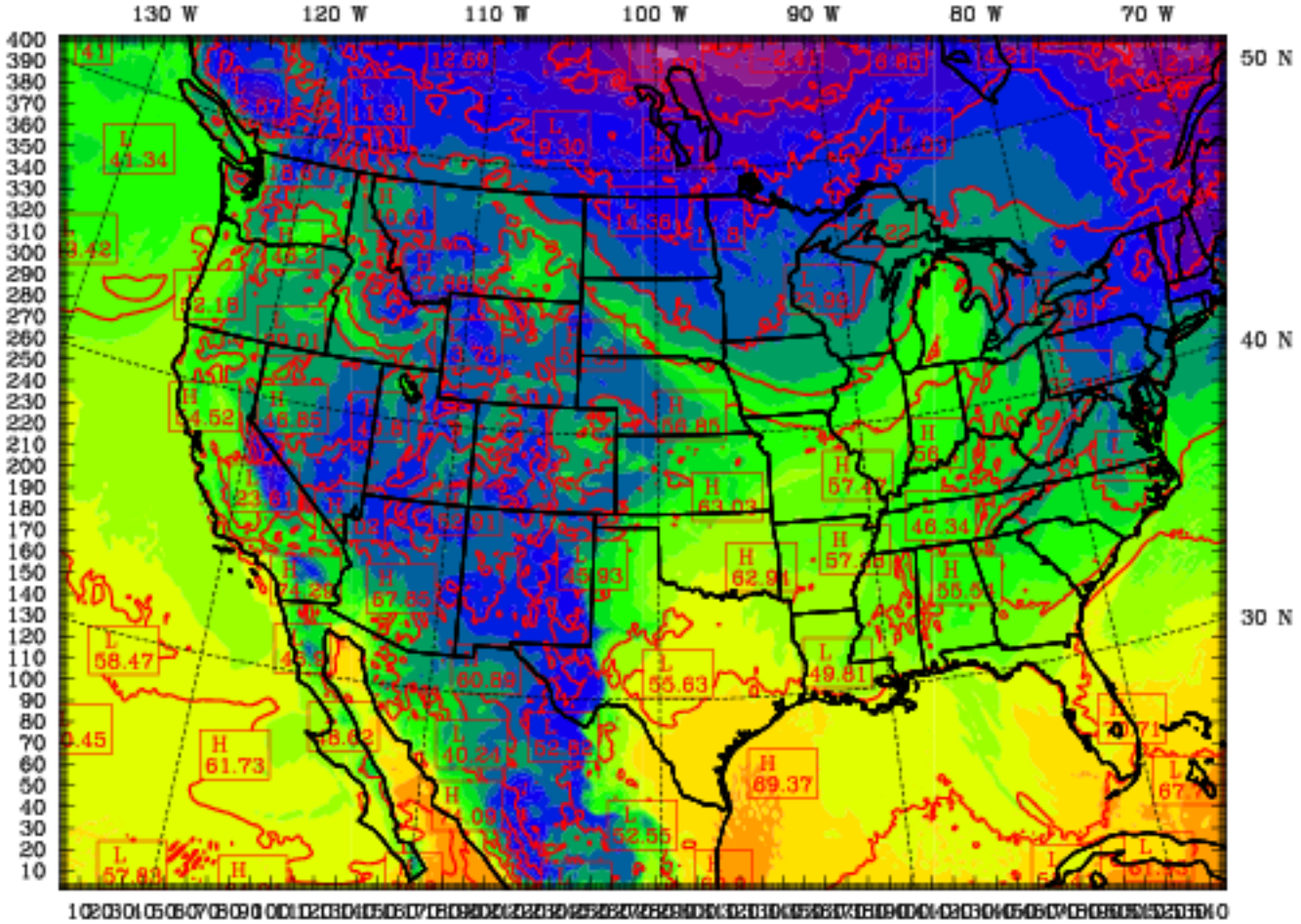

CONTOURS: UNITS=°F LOW= 0.0000 HIGH= 70.000 INTERVAL= 10.000

−10 −5 0 5 10 15 20 25 30 35 40 45 50 55 60 65 70 °F

Model Info: V3.4.1 G-D Ens MYJ PBL Goddard Noah LSM 9.0 km, 60 levels, 27 sec
LW: Godd SW: Goddard DIFF: simple KM: 2D Smagor

Dataset: ifloods RIP: rip sfc Init: 0000 UTC Sun 07 Apr 13
Fcst: 12.00 h Valid: 1200 UTC Sun 07 Apr 13 (0700 CDT Sun 07 Apr 13)
Dewpoint temperature at k-index = 60
Temperature at k-index = 60

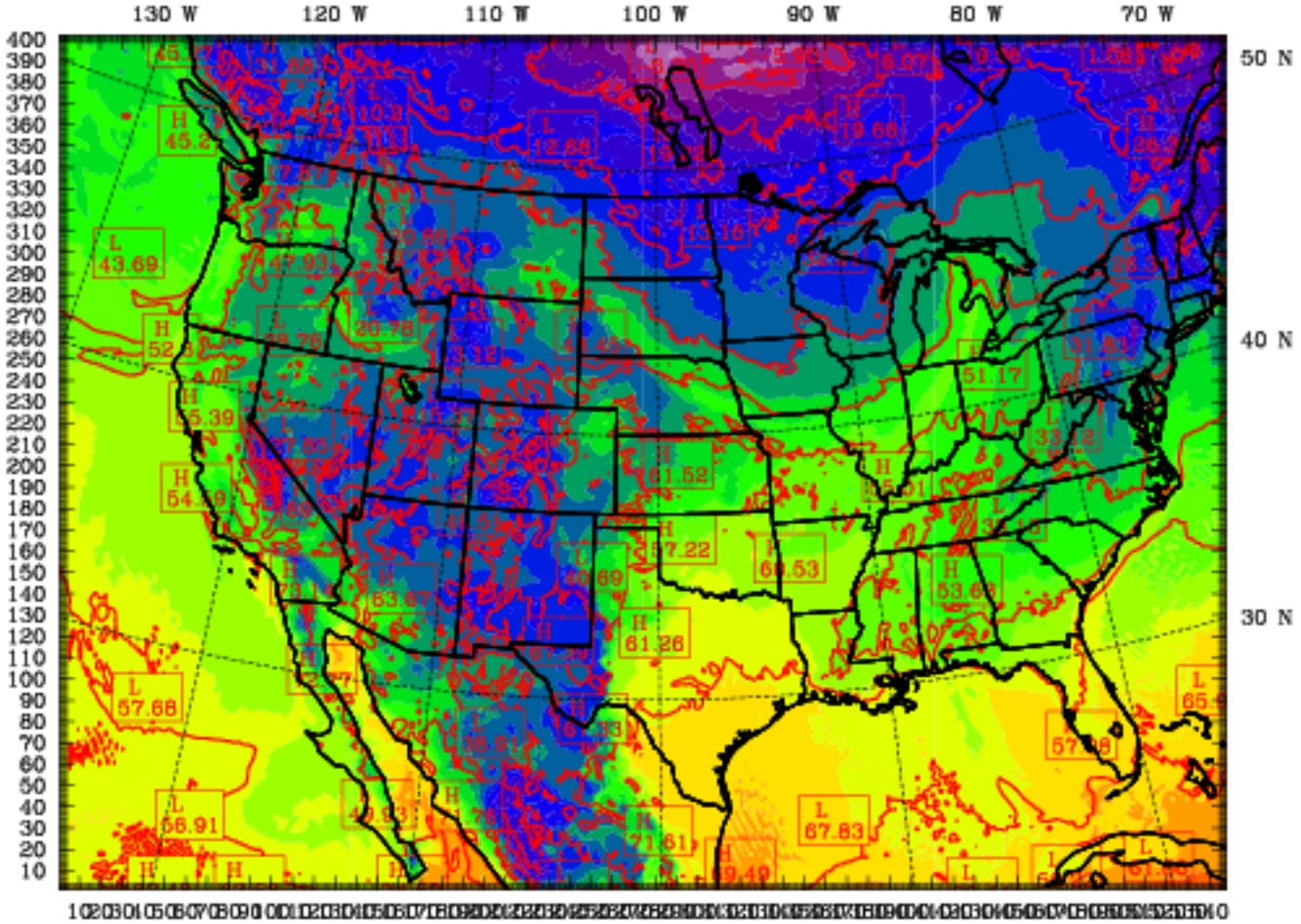

CONTOURS: UNITS=°F LOW= 0.0000 HIGH= 70.000 INTERVAL= 10.000

−10 −5 0 5 10 15 20 25 30 35 40 45 50 55 60 65 70 °F

Model Info: V3.4.1 G-D Ens MYJ PBL Goddard Noah LSM 9.0 km, 60 levels, 27 sec
LW: Godd SW: Goddard DIFF: simple KM: 2D Smagor

Dataset: ifloods RIP: rip sfc Init: 0000 UTC Sun 07 Apr 13
Fcst: 15.00 h Valid: 1500 UTC Sun 07 Apr 13 (1000 CDT Sun 07 Apr 13)
Dewpoint temperature at k-index = 60
Temperature at k-index = 60

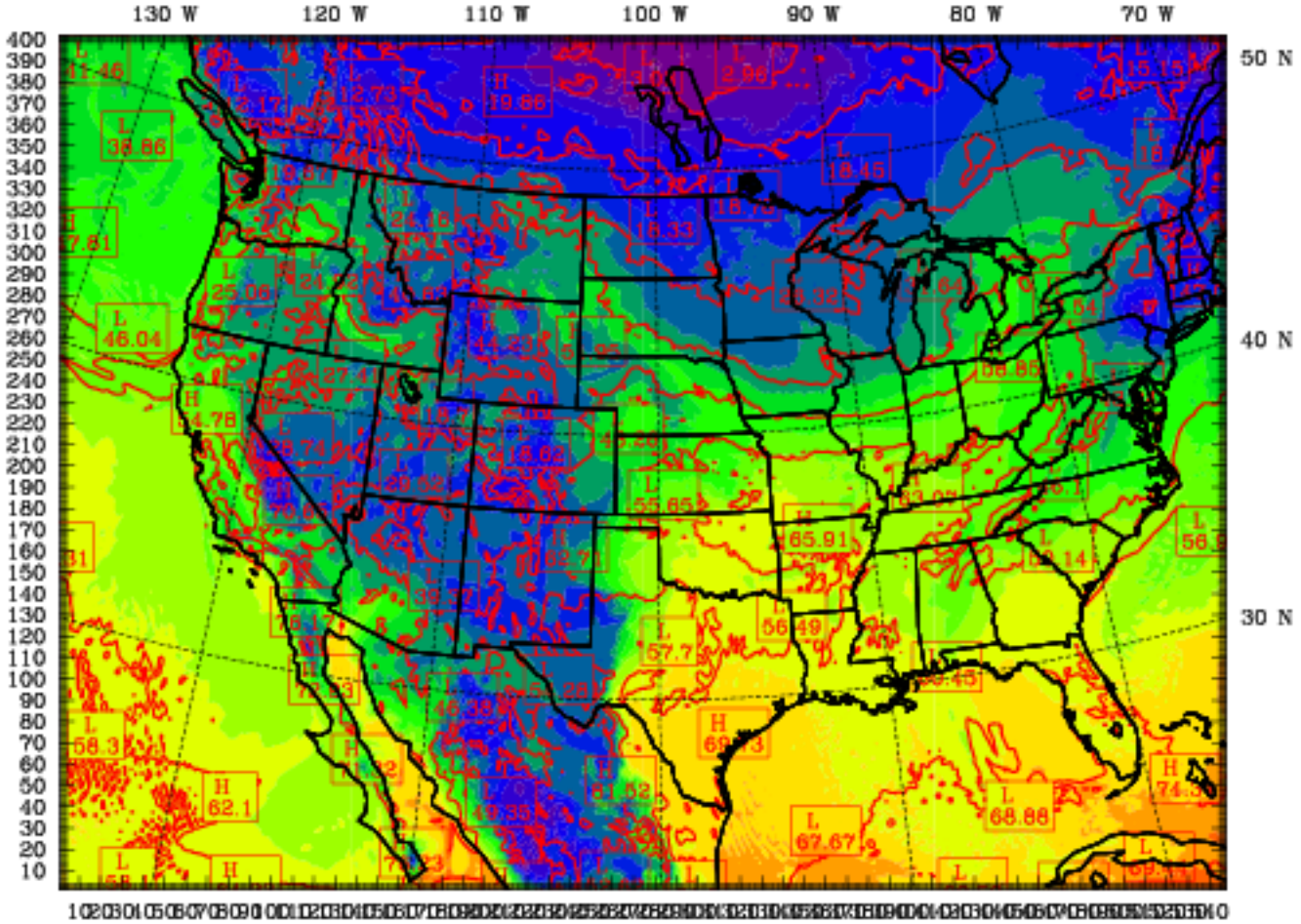

CONTOURS: UNITS=°F LOW= 10.000 HIGH= 80.000 INTERVAL= 10.000

0 5 10 15 20 25 30 35 40 45 50 55 60 65 70 °F

Model Info: V3.4.1 G-D Ens MYJ PBL Goddard Noah LSM 9.0 km, 60 levels, 27 sec
LW: Godd SW: Goddard DIFF: simple KM: 2D Smagor

Dataset: ifloods RIP: rip sfc Init: 0000 UTC Sun 07 Apr 13
Fcst: 18.00 h Valid: 1800 UTC Sun 07 Apr 13 (1300 CDT Sun 07 Apr 13)
Dewpoint temperature at k-index = 60
Temperature at k-index = 60

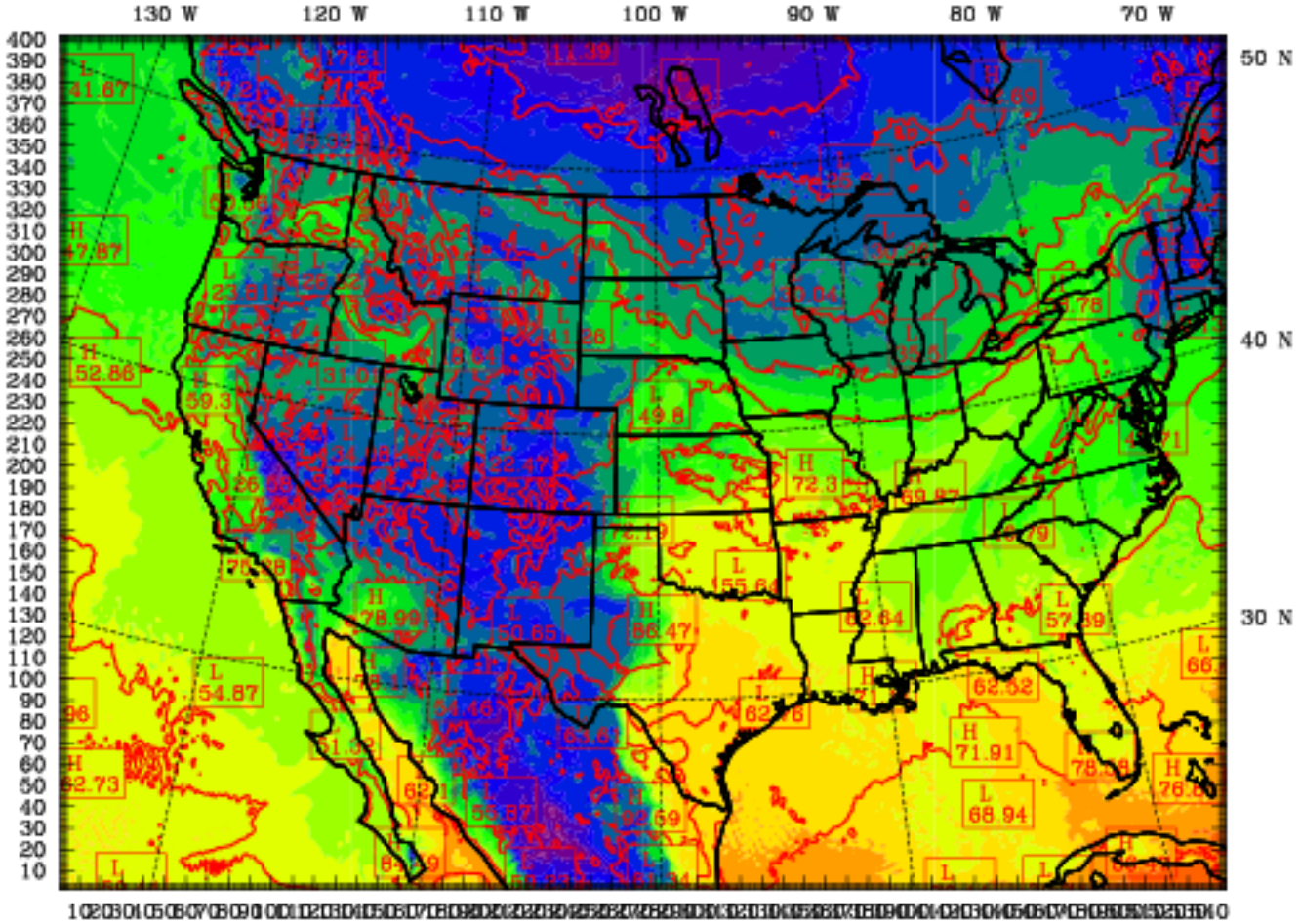

CONTOURS: UNITS=°F LOW= 10.000 HIGH= 90.000 INTERVAL= 10.000

0 5 10 15 20 25 30 35 40 45 50 55 60 65 70 °F

Model Info: V3.4.1 G-D Ens MYJ PBL Goddard Noah LSM 9.0 km, 60 levels, 27 sec
LW: Godd SW: Goddard DIFF: simple KM: 2D Smagor

Dataset: ifloods RIP: rip sfc Init: 0000 UTC Sun 07 Apr 13
Fcst: 21.00 h Valid: 2100 UTC Sun 07 Apr 13 (1600 CDT Sun 07 Apr 13)
Dewpoint temperature at k-index = 60
Temperature at k-index = 60

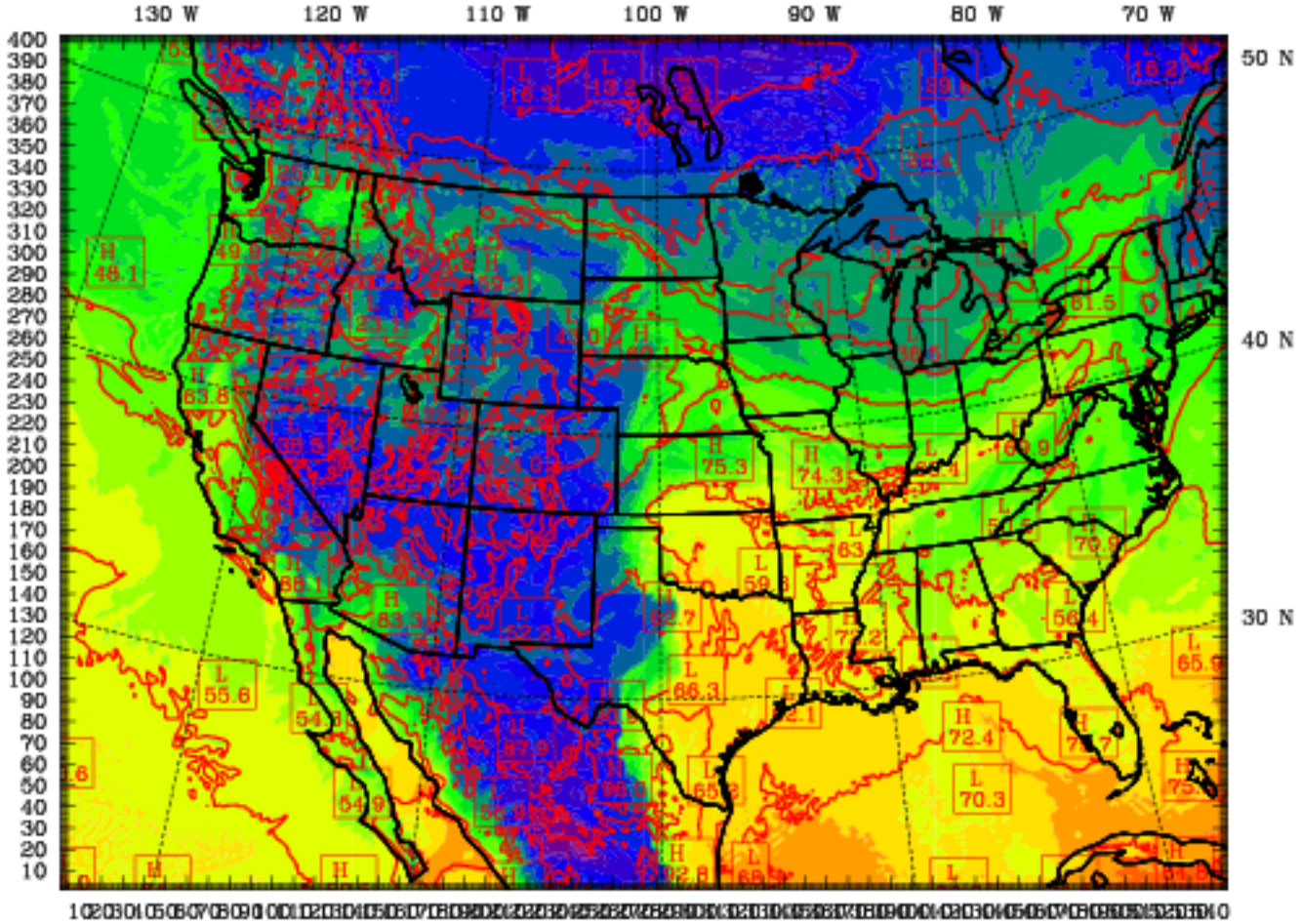

CONTOURS: UNITS=°F LOW= 20.000 HIGH= 90.000 INTERVAL= 10.000

0 5 10 15 20 25 30 35 40 45 50 55 60 65 70 °F

Model Info: V3.4.1 G-D Ens MYJ PBL Goddard Noah LSM 9.0 km, 60 levels, 27 sec
LW: Godd SW: Goddard DIFF: simple KM: 2D Smagor

Dataset: ifloods RIP: rip sfc Init: 0000 UTC Sun 07 Apr 13
Fcst: 24.00 h Valid: 0000 UTC Mon 08 Apr 13 (1900 CDT Sun 07 Apr 13)
Dewpoint temperature at k-index = 60
Temperature at k-index = 60

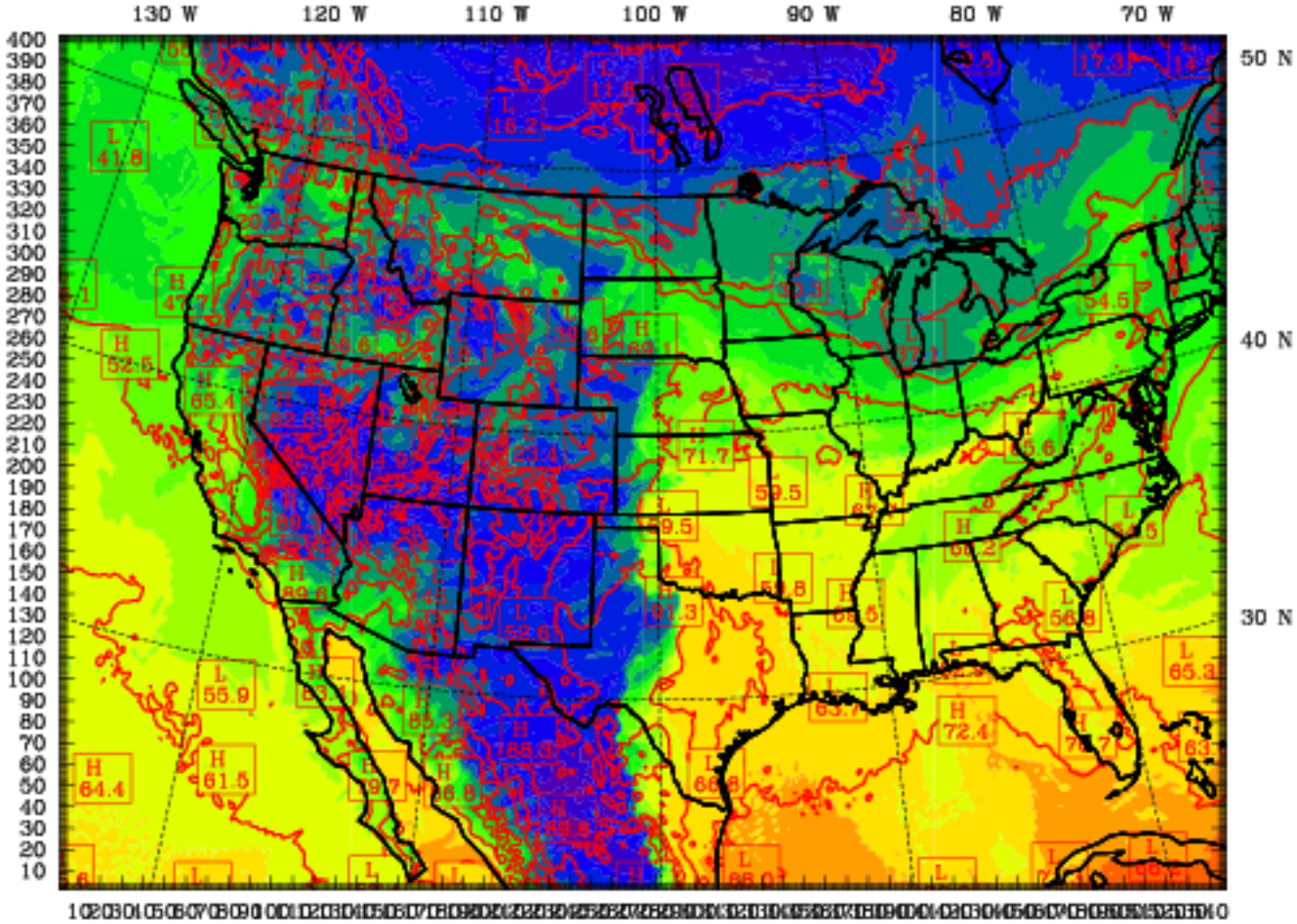

CONTOURS: UNITS=°F LOW= 20.000 HIGH= 90.000 INTERVAL= 10.000

0 5 10 15 20 25 30 35 40 45 50 55 60 65 70 75 °F

Model Info: V3.4.1 G-D Ens MYJ PBL Goddard Noah LSM 9.0 km, 60 levels, 27 sec
LW: Godd SW: Goddard DIFF: simple KM: 2D Smagor

Dataset: ifloods RIP: rip sfc Init: 0000 UTC Sun 07 Apr 13
Fcst: 27.00 h Valid: 0300 UTC Mon 08 Apr 13 (2200 CDT Sun 07 Apr 13)
Dewpoint temperature at k-index = 60
Temperature at k-index = 60

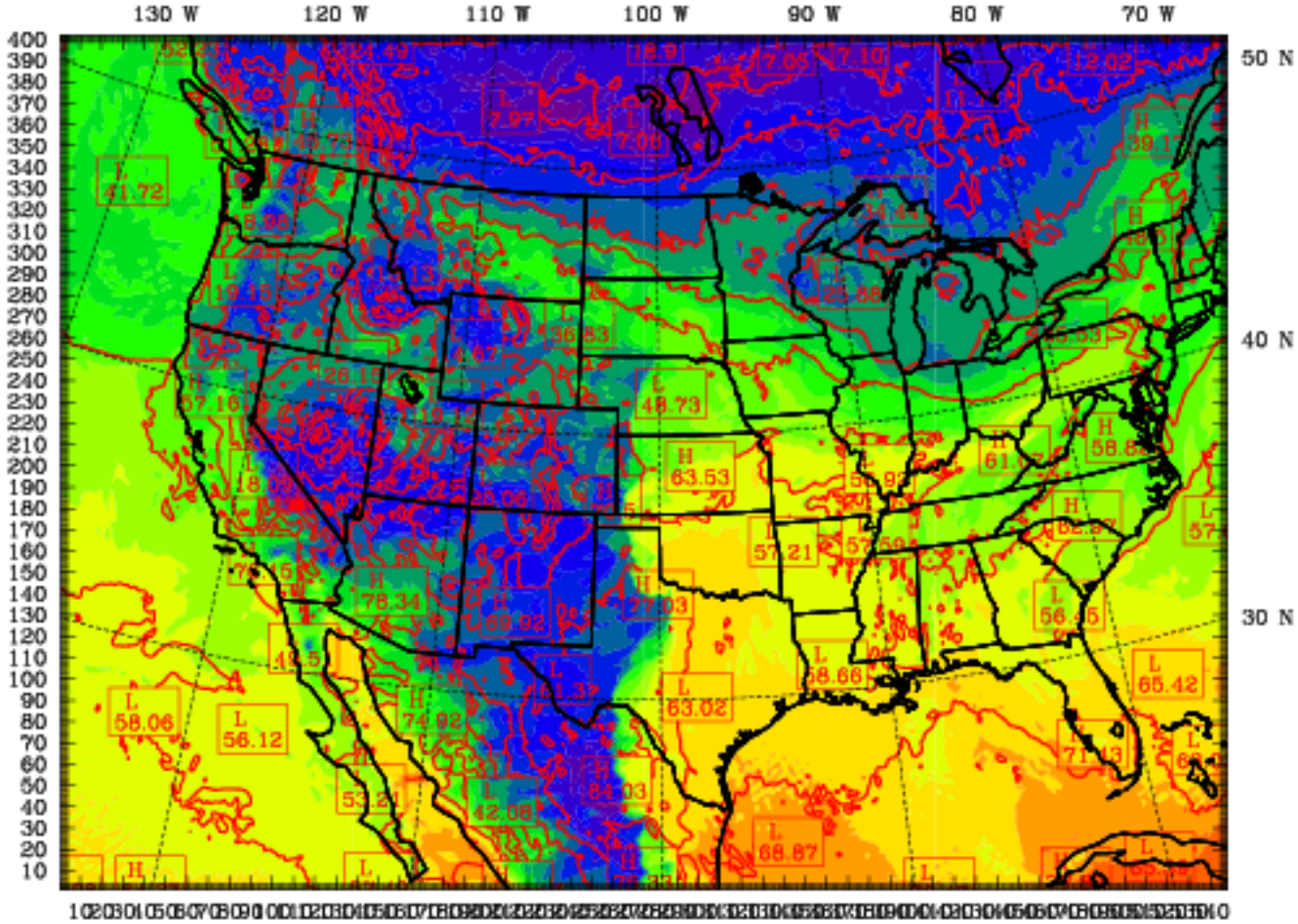

CONTOURS: UNITS=°F LOW= 10.000 HIGH= 80.000 INTERVAL= 10.000

0 5 10 15 20 25 30 35 40 45 50 55 60 65 70 75 °F

Model Info: V3.4.1 G-D Ens MYJ PBL Goddard Noah LSM 9.0 km, 60 levels, 27 sec
LW: Godd SW: Goddard DIFF: simple KM: 2D Smagor

Dataset: ifloods RIP: rip sfc Init: 0000 UTC Sun 07 Apr 13
Fcst: 30.00 h Valid: 0600 UTC Mon 08 Apr 13 (0100 CDT Mon 08 Apr 13)
Dewpoint temperature at k-index = 60
Temperature at k-index = 60

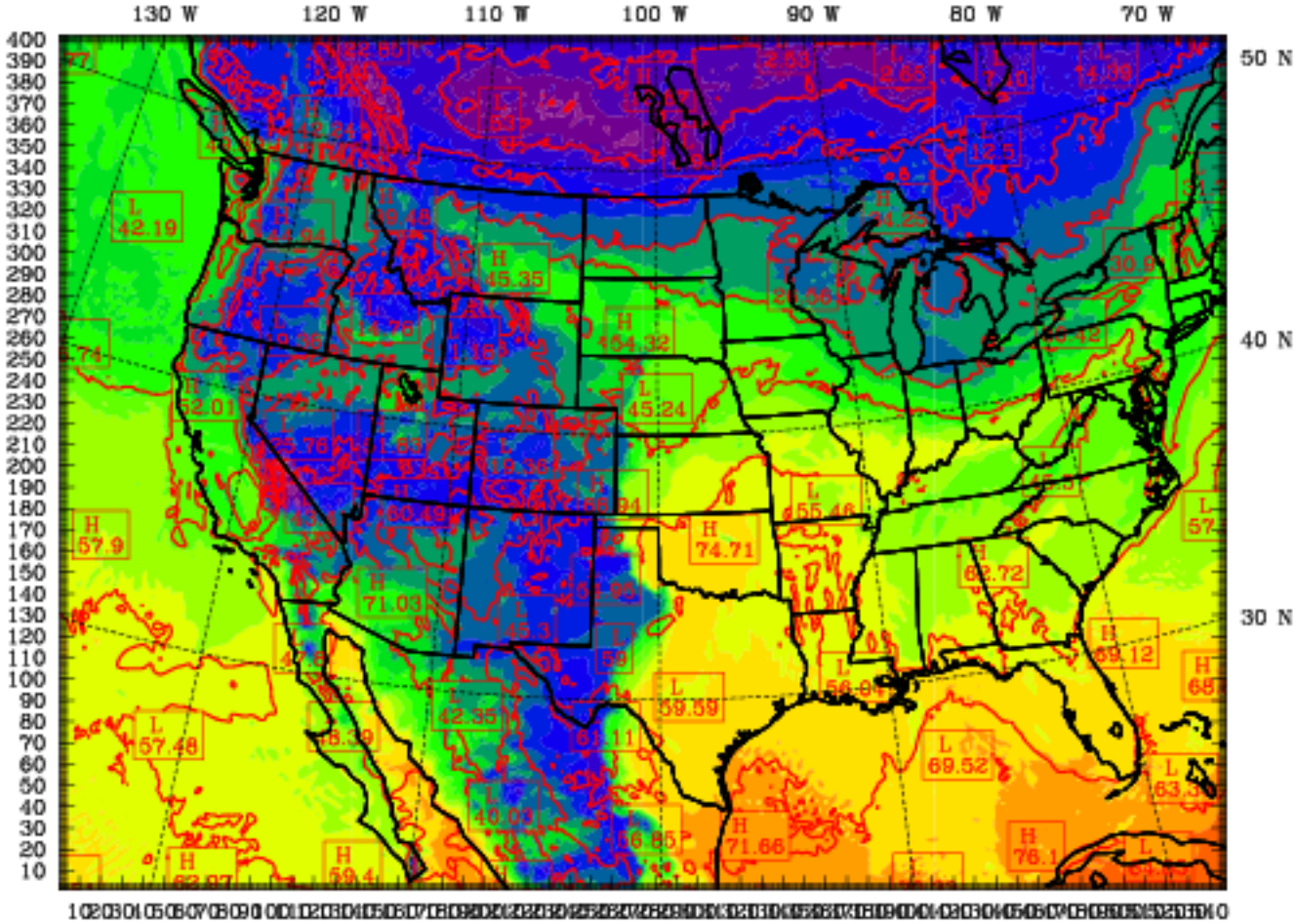

CONTOURS: UNITS=°F LOW= 0.0000 HIGH= 70.000 INTERVAL= 10.000

−10 −5 0 5 10 15 20 25 30 35 40 45 50 55 60 65 70 °F

Model Info: V3.4.1 G-D Ens MYJ PBL Goddard Noah LSM 9.0 km, 60 levels, 27 sec
LW: Godd SW: Goddard DIFF: simple KM: 2D Smagor

Dataset: ifloods RIP: rip sfc Init: 0000 UTC Sun 07 Apr 13
Fcst: 33.00 h Valid: 0900 UTC Mon 08 Apr 13 (0400 CDT Mon 08 Apr 13)
Dewpoint temperature at k-index = 60
Temperature at k-index = 60

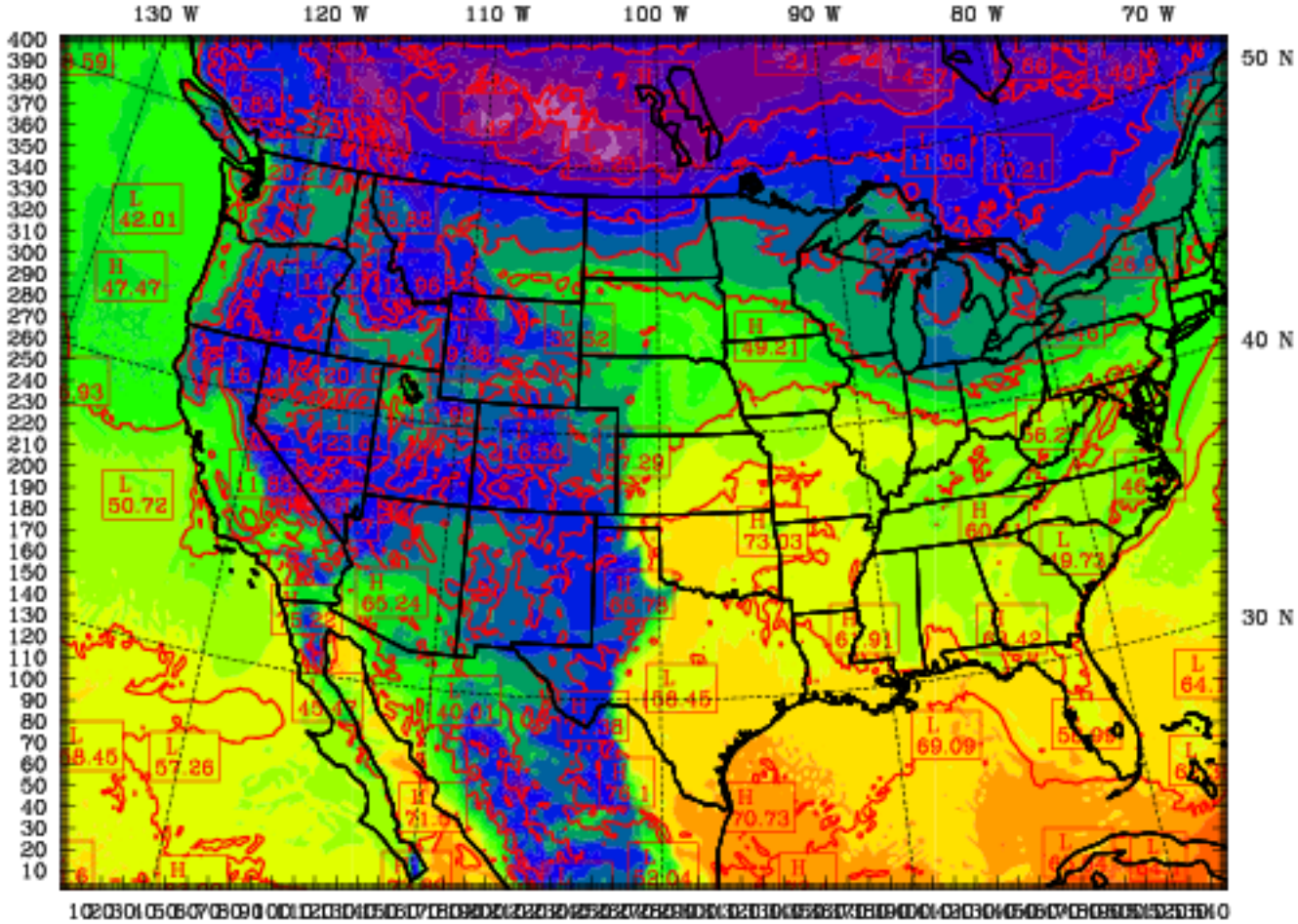

CONTOURS: UNITS=°F LOW= 0.0000 HIGH= 70.000 INTERVAL= 10.000

−10 −5 0 5 10 15 20 25 30 35 40 45 50 55 60 65 70 °F

Model Info: V3.4.1 G-D Ens MYJ PBL Goddard Noah LSM 9.0 km, 60 levels, 27 sec
LW: Godd SW: Goddard DIFF: simple KM: 2D Smagor

Dataset: ifloods RIP: rip sfc Init: 0000 UTC Sun 07 Apr 13
Fcst: 36.00 h Valid: 1200 UTC Mon 08 Apr 13 (0700 CDT Mon 08 Apr 13)
Dewpoint temperature at k-index = 60
Temperature at k-index = 60

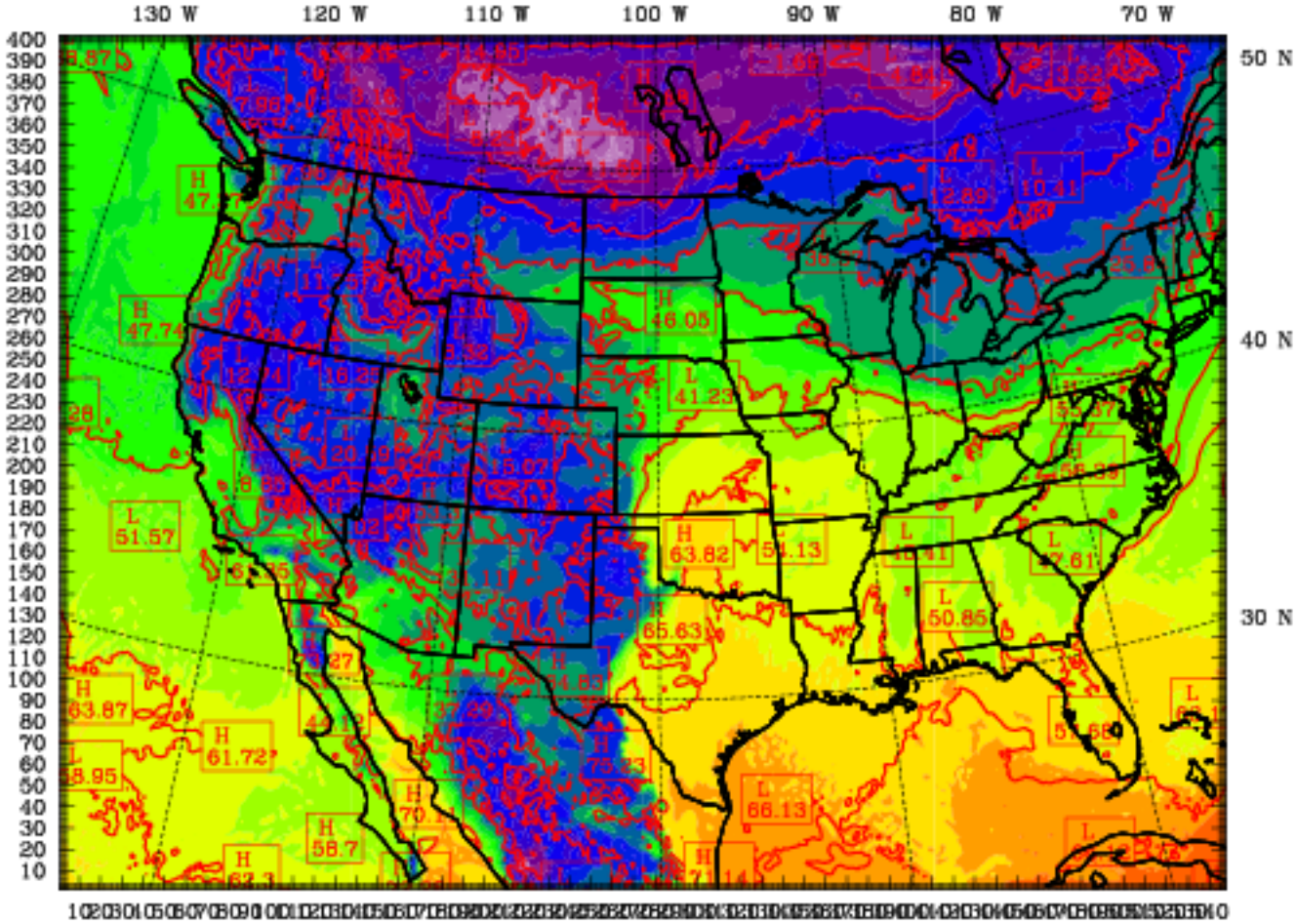

CONTOURS: UNITS=°F LOW= -10.000 HIGH= 70.000 INTERVAL= 10.000

-15 -10 -5 0 5 10 15 20 25 30 35 40 45 50 55 60 65 70 °F

Model Info: V3.4.1 G-D Ens MYJ PBL Goddard Noah LSM 9.0 km, 60 levels, 27 sec
LW: Godd SW: Goddard DIFF: simple KM: 2D Smagor

Dataset: ifloods RIP: rip sfc Init: 0000 UTC Sun 07 Apr 13
Fcst: 39.00 h Valid: 1500 UTC Mon 08 Apr 13 (1000 CDT Mon 08 Apr 13)
Dewpoint temperature at k-index = 60
Temperature at k-index = 60

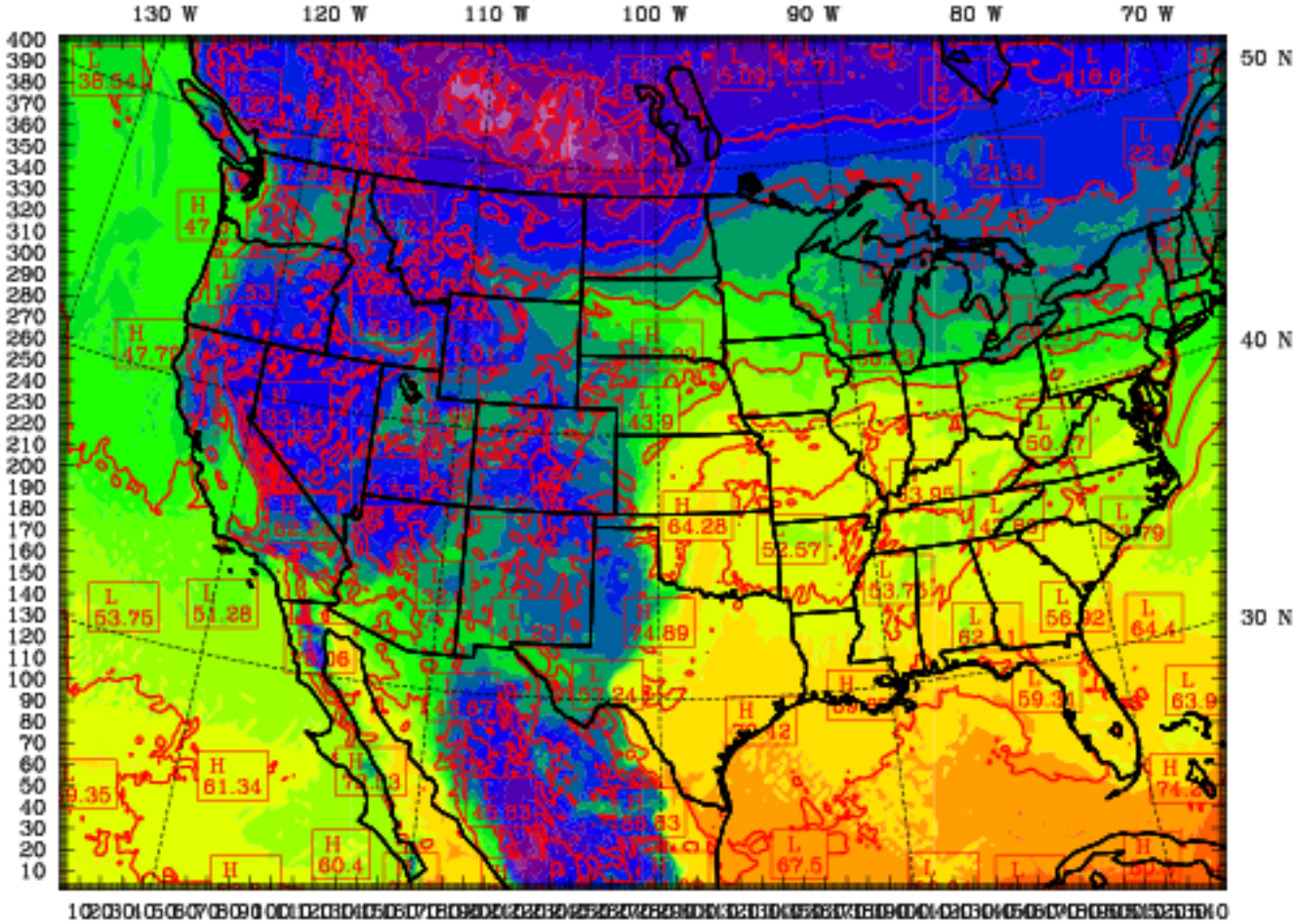

CONTOURS: UNITS=°F LOW= 0.0000 HIGH= 80.000 INTERVAL= 10.000

−10 −5 0 5 10 15 20 25 30 35 40 45 50 55 60 65 70 75 °F

Model Info: V3.4.1 G-D Ens MYJ PBL Goddard Noah LSM 9.0 km, 60 levels, 27 sec
LW: Godd SW: Goddard DIFF: simple KM: 2D Smagor

Dataset: ifloods RIP: rip sfc Init: 0000 UTC Sun 07 Apr 13
Fcst: 42.00 h Valid: 1800 UTC Mon 08 Apr 13 (1300 CDT Mon 08 Apr 13)
Dewpoint temperature at k-index = 60
Temperature at k-index = 60

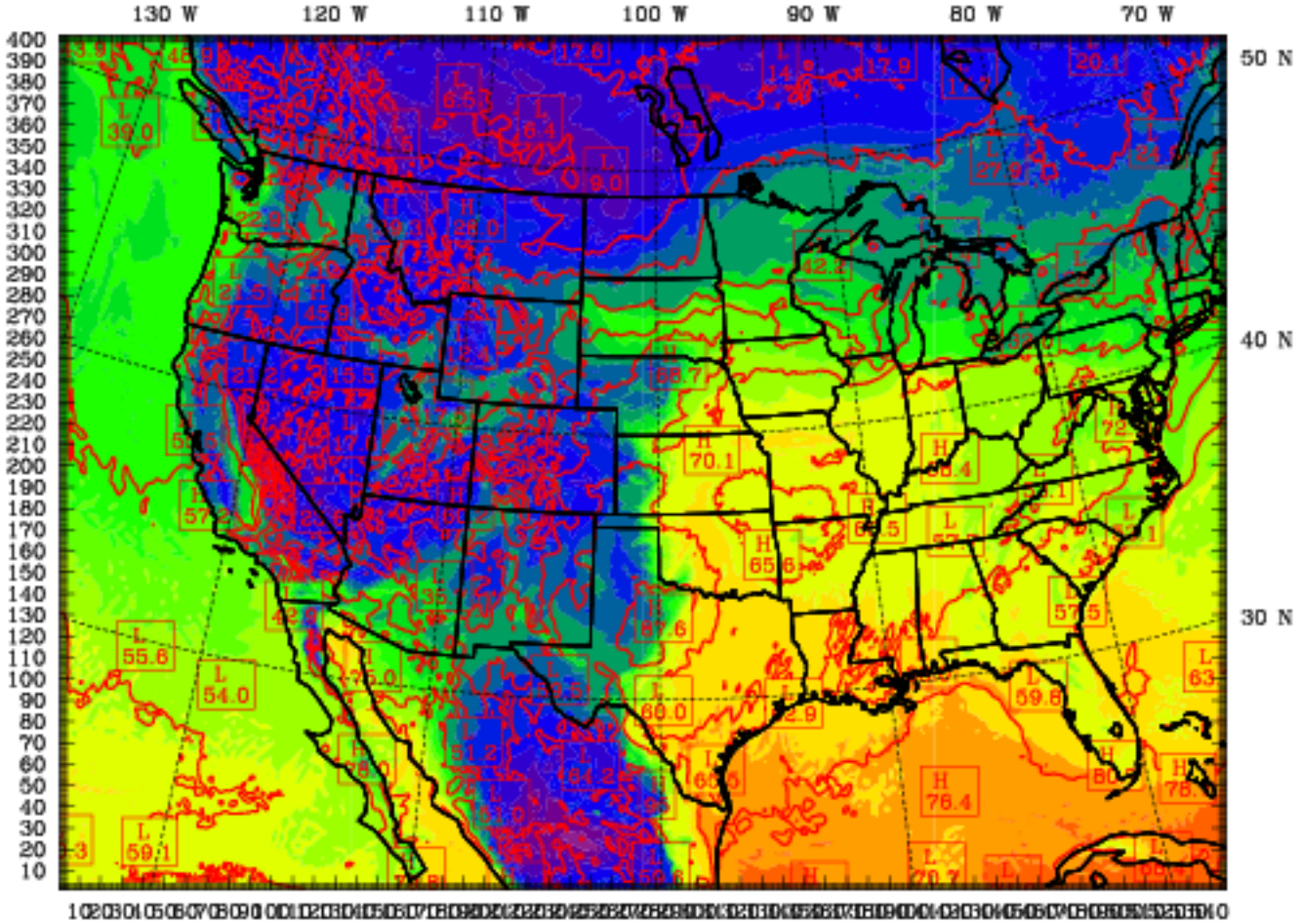

CONTOURS: UNITS=°F LOW= 10.000 HIGH= 90.000 INTERVAL= 10.000

0 5 10 15 20 25 30 35 40 45 50 55 60 65 70 75 °F

Model Info: V3.4.1 G-D Ens MYJ PBL Goddard Noah LSM 9.0 km, 60 levels, 27 sec
LW: Godd SW: Goddard DIFF: simple KM: 2D Smagor

Dataset: ifloods RIP: rip sfc Init: 0000 UTC Sun 07 Apr 13
Fcst: 45.00 h Valid: 2100 UTC Mon 08 Apr 13 (1600 CDT Mon 08 Apr 13)
Dewpoint temperature at k-index = 60
Temperature at k-index = 60

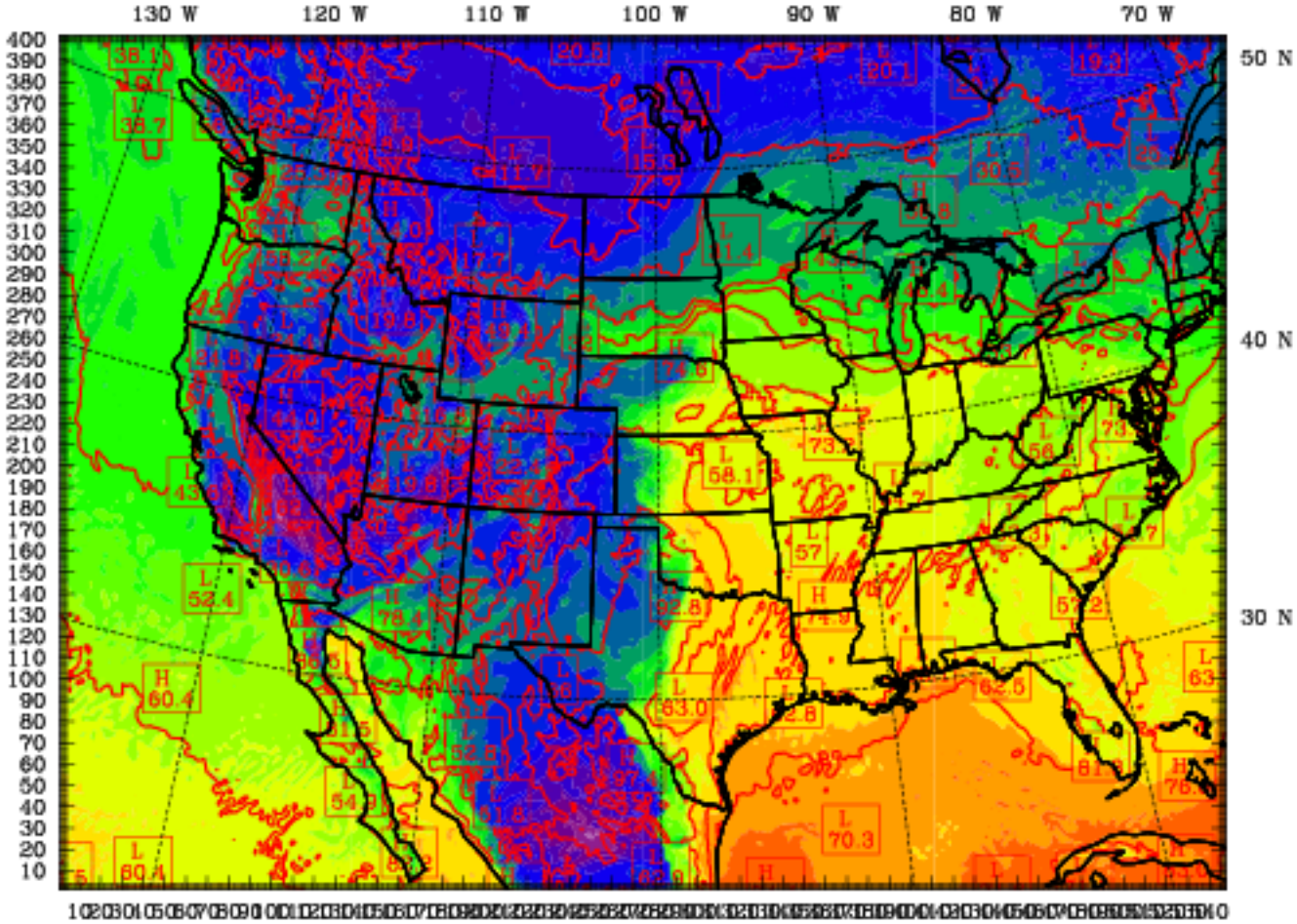

CONTOURS: UNITS=°F LOW= 10.000 HIGH= 90.000 INTERVAL= 10.000

−5 0 5 10 15 20 25 30 35 40 45 50 55 60 65 70 75 °F

Model Info: V3.4.1 G-D Ens MYJ PBL Goddard Noah LSM 9.0 km, 60 levels, 27 sec
LW: Godd SW: Goddard DIFF: simple KM: 2D Smagor

Dataset: ifloods RIP: rip sfc Init: 0000 UTC Sun 07 Apr 13
Fcst: 48.00 h Valid: 0000 UTC Tue 09 Apr 13 (1900 CDT Mon 08 Apr 13)
Dewpoint temperature at k-index = 60
Temperature at k-index = 60

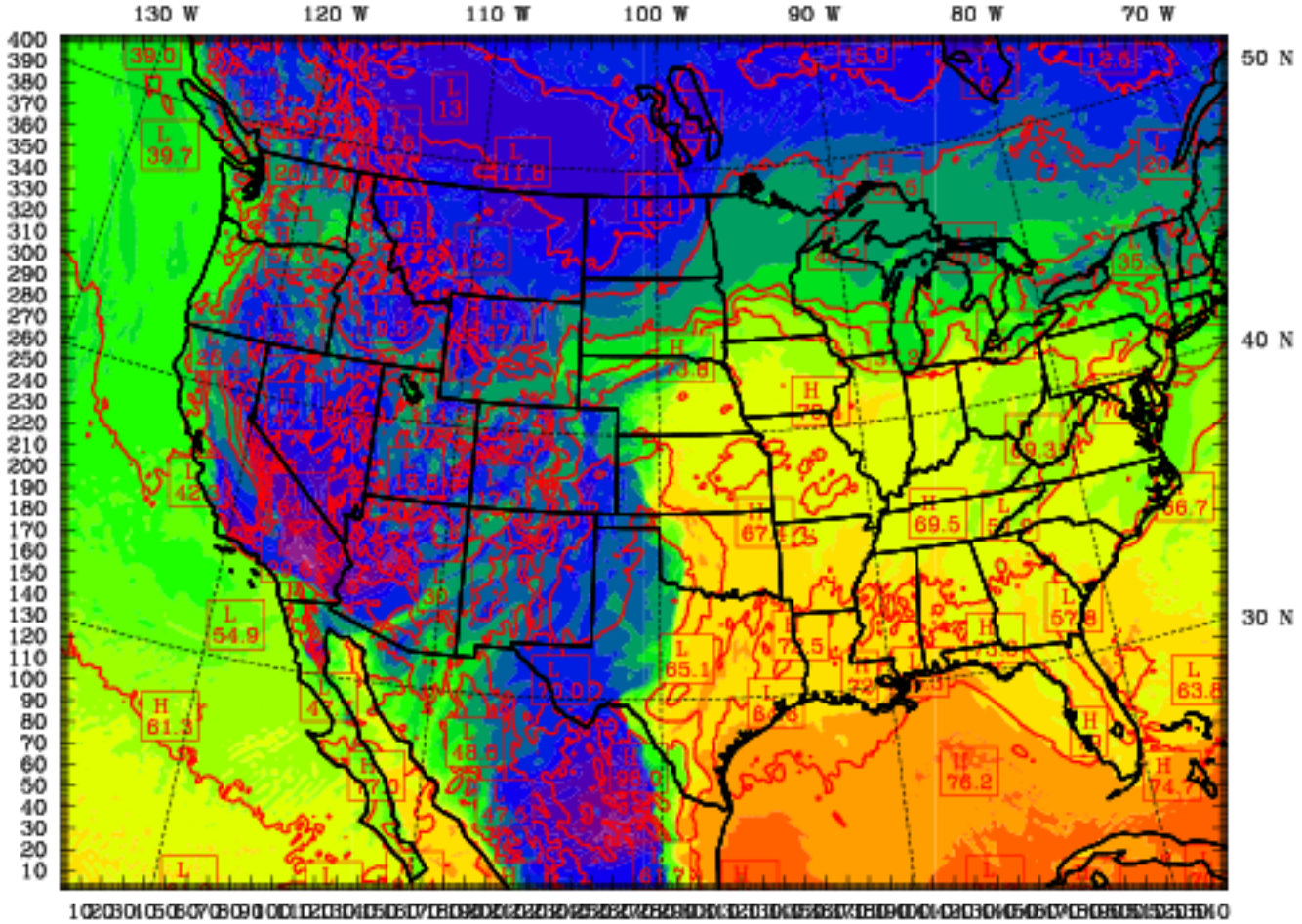

CONTOURS: UNITS=°F LOW= 10.000 HIGH= 90.000 INTERVAL= 10.000

−5 0 5 10 15 20 25 30 35 40 45 50 55 60 65 70 75 °F

Model Info: V3.4.1 G-D Ens MYJ PBL Goddard Noah LSM 9.0 km, 60 levels, 27 sec
LW: Godd SW: Goddard DIFF: simple KM: 2D Smagor