Dataset: ifloods RIP: rip accp Init: 1200 UTC Sun 07 Apr 13
Fcst: 0.00 h Valid: 1200 UTC Sun 07 Apr 13 (0700 CDT Sun 07 Apr 13)
Total precip. in past 3 h
Sea-level pressure
Horizontal wind vectors at k-index = 60

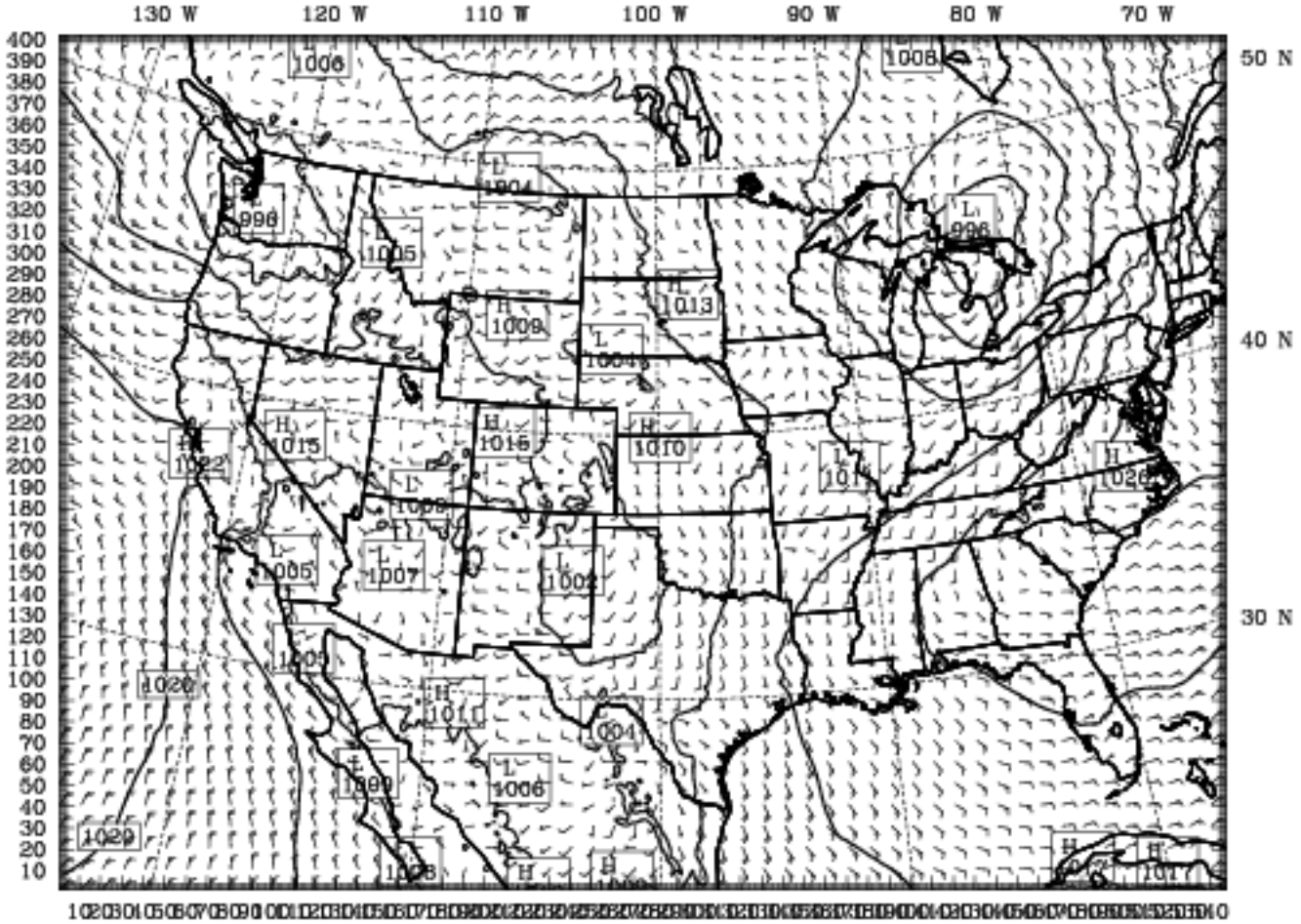

BARB VECTORS: FULL BARB = 5 m s^{-1}
CONTOURS: UNITS=hPa LOW= 1000.0 HIGH= 1025.0 INTERVAL= 5.0000
Model Info: V3.4.1 G-D Ens MYJ PBL Goddard Noah LSM 9.0 km, 60 levels, 27 sec
LW: Godd SW: Goddard DIFF: simple KM: 2D Smagor

Dataset: ifloods RIP: rip accp Init: 1200 UTC Sun 07 Apr 13
Fcst: 3.00 h Valid: 1500 UTC Sun 07 Apr 13 (1000 CDT Sun 07 Apr 13)
Total precip. in past 3 h
Sea-level pressure
Horizontal wind vectors at k-index = 60

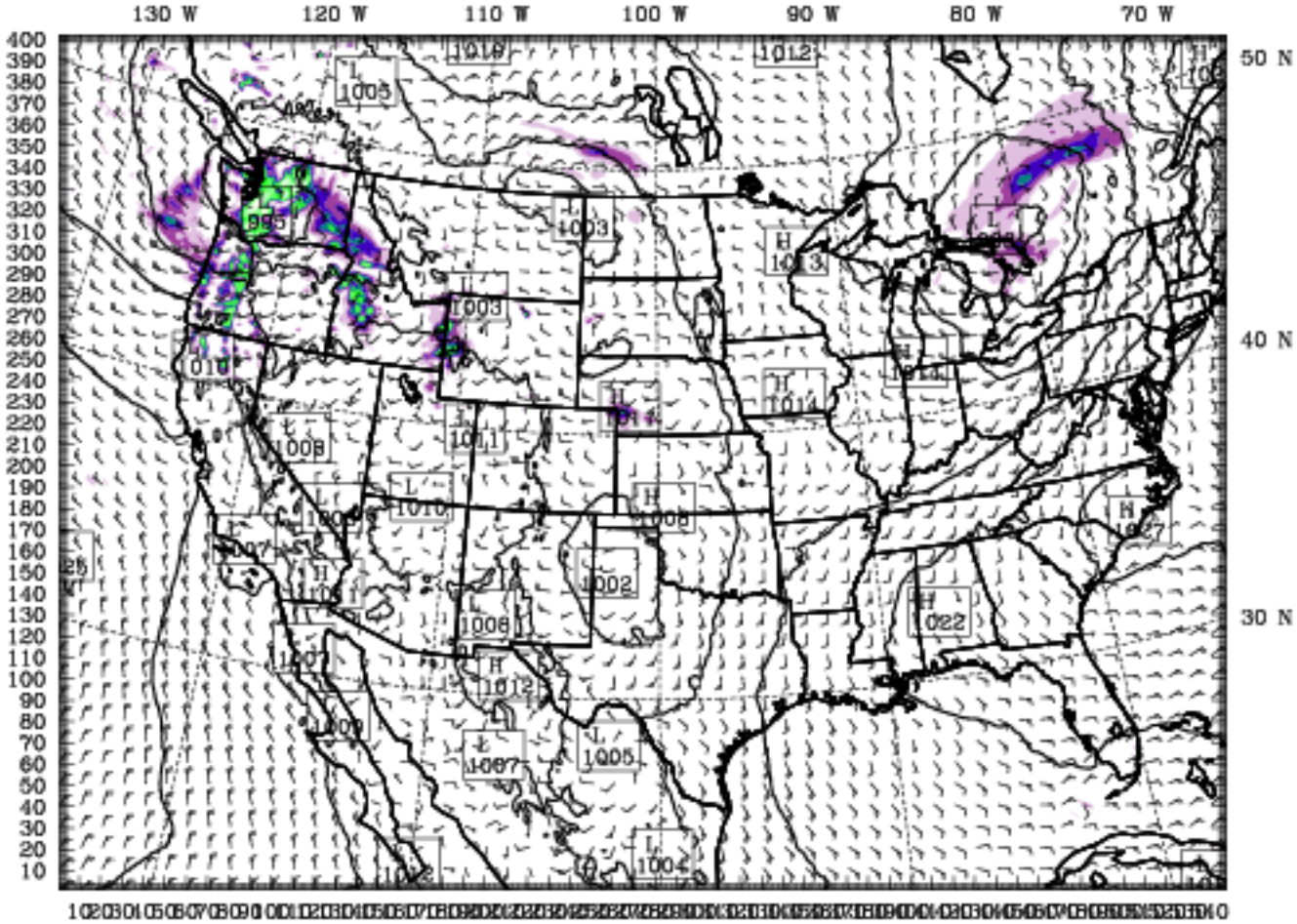

BARB VECTORS: FULL BARB = 5 m s^{-1}
CONTOURS: UNITS=hPa LOW= 1000.0 HIGH= 1025.0 INTERVAL= 5.0000

1 2 3 4 5 6 7 8 9 10 11 12 13 mm

Model Info: V3.4.1 G-D Ens MYJ PBL Goddard Noah LSM 9.0 km, 60 levels, 27 sec
LW: Godd SW: Goddard DIFF: simple KM: 2D Smagor

Dataset: ifloods RIP: rip accp Init: 1200 UTC Sun 07 Apr 13
Fcst: 6.00 h Valid: 1800 UTC Sun 07 Apr 13 (1300 CDT Sun 07 Apr 13)
Total precip. in past 3 h
Sea-level pressure
Horizontal wind vectors at k-index = 60

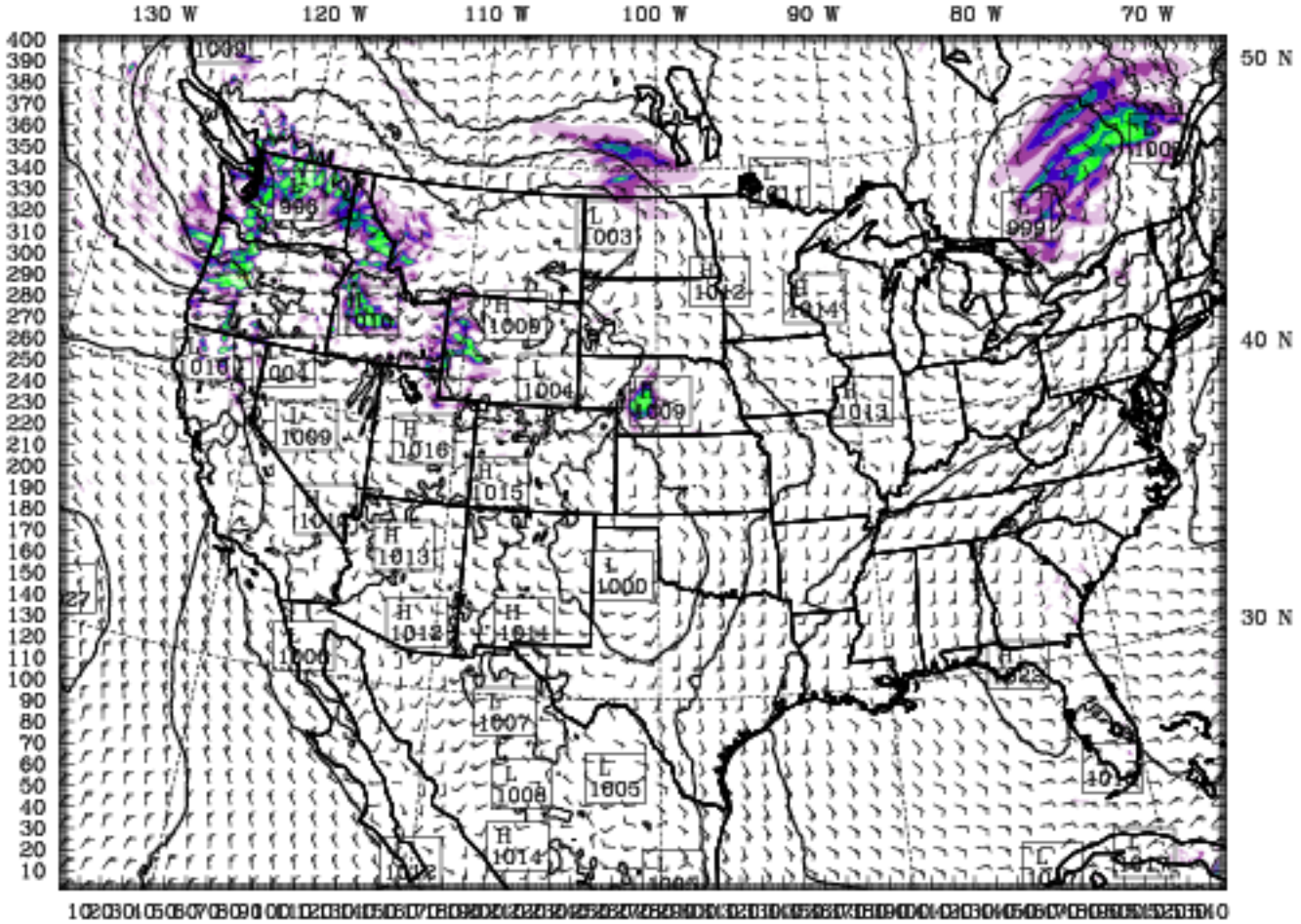

BARB VECTORS: FULL BARB = 5 m s^{-1}
CONTOURS: UNITS=hPa LOW= 1000.0 HIGH= 1025.0 INTERVAL= 5.0000

0 2 4 6 8 10 12 14 16 18 mm

Model Info: V3.4.1 G-D Ens MYJ PBL Goddard Noah LSM 9.0 km, 60 levels, 27 sec
LW: Godd SW: Goddard DIFF: simple KM: 2D Smagor

Dataset: ifloods RIP: rip accp Init: 1200 UTC Sun 07 Apr 13
Fcst: 9.00 h Valid: 2100 UTC Sun 07 Apr 13 (1600 CDT Sun 07 Apr 13)
Total precip. in past 3 h
Sea-level pressure
Horizontal wind vectors at k-index = 60

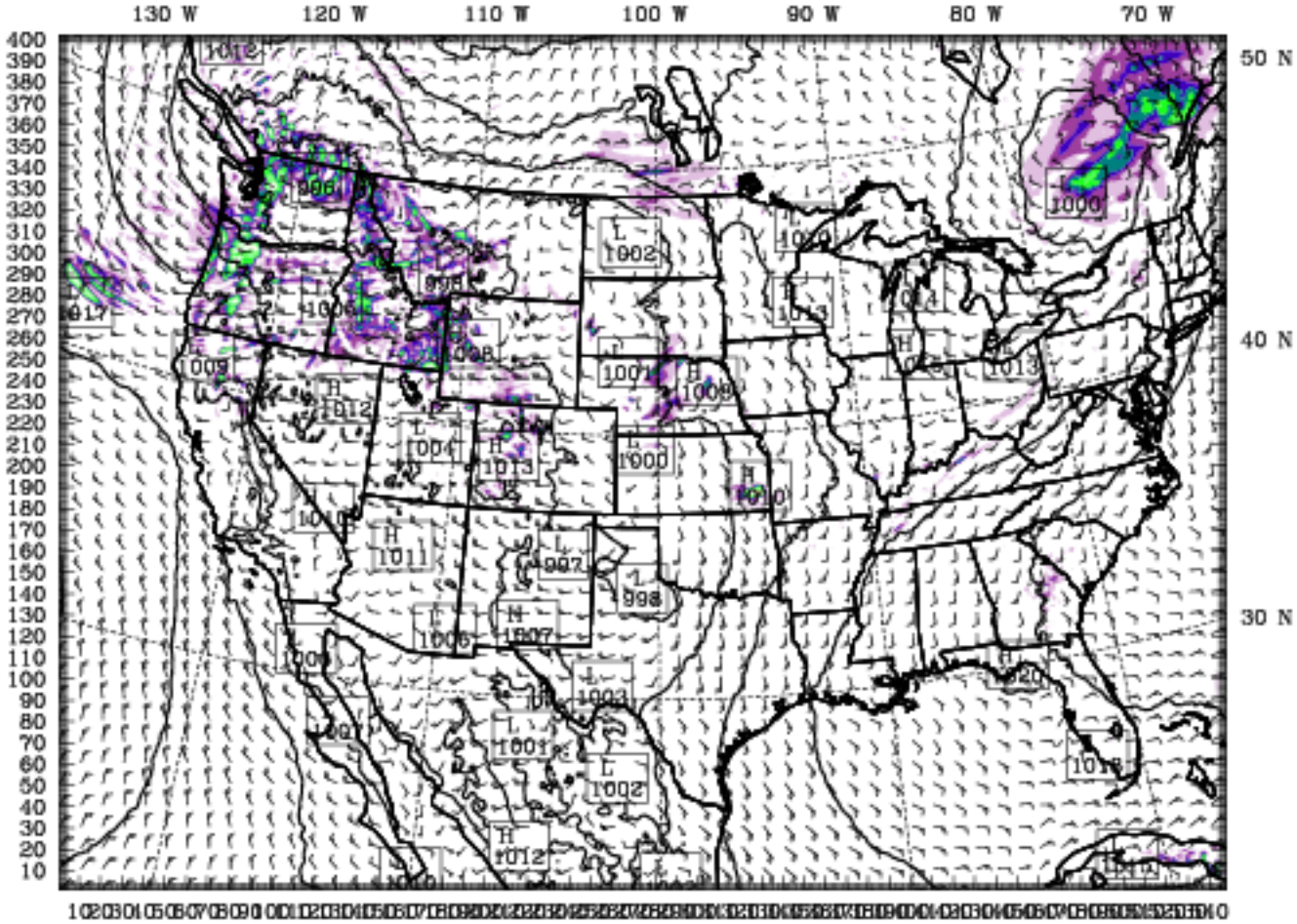

BARB VECTORS: FULL BARB = 5 m s^{-1}
CONTOURS: UNITS=hPa LOW= 1000.0 HIGH= 1025.0 INTERVAL= 5.0000

0 1 2 3 4 5 6 7 8 9 10 11 12 13 14 15 16 mm

Model Info: V3.4.1 G-D Ens MYJ PBL Goddard Noah LSM 9.0 km, 60 levels, 27 sec
LW: Godd SW: Goddard DIFF: simple KM: 2D Smagor

Dataset: ifloods RIP: rip accp Init: 1200 UTC Sun 07 Apr 13
Fcst: 12.00 h Valid: 0000 UTC Mon 08 Apr 13 (1900 CDT Sun 07 Apr 13)
Total precip. in past 3 h
Sea-level pressure
Horizontal wind vectors at k-index = 60

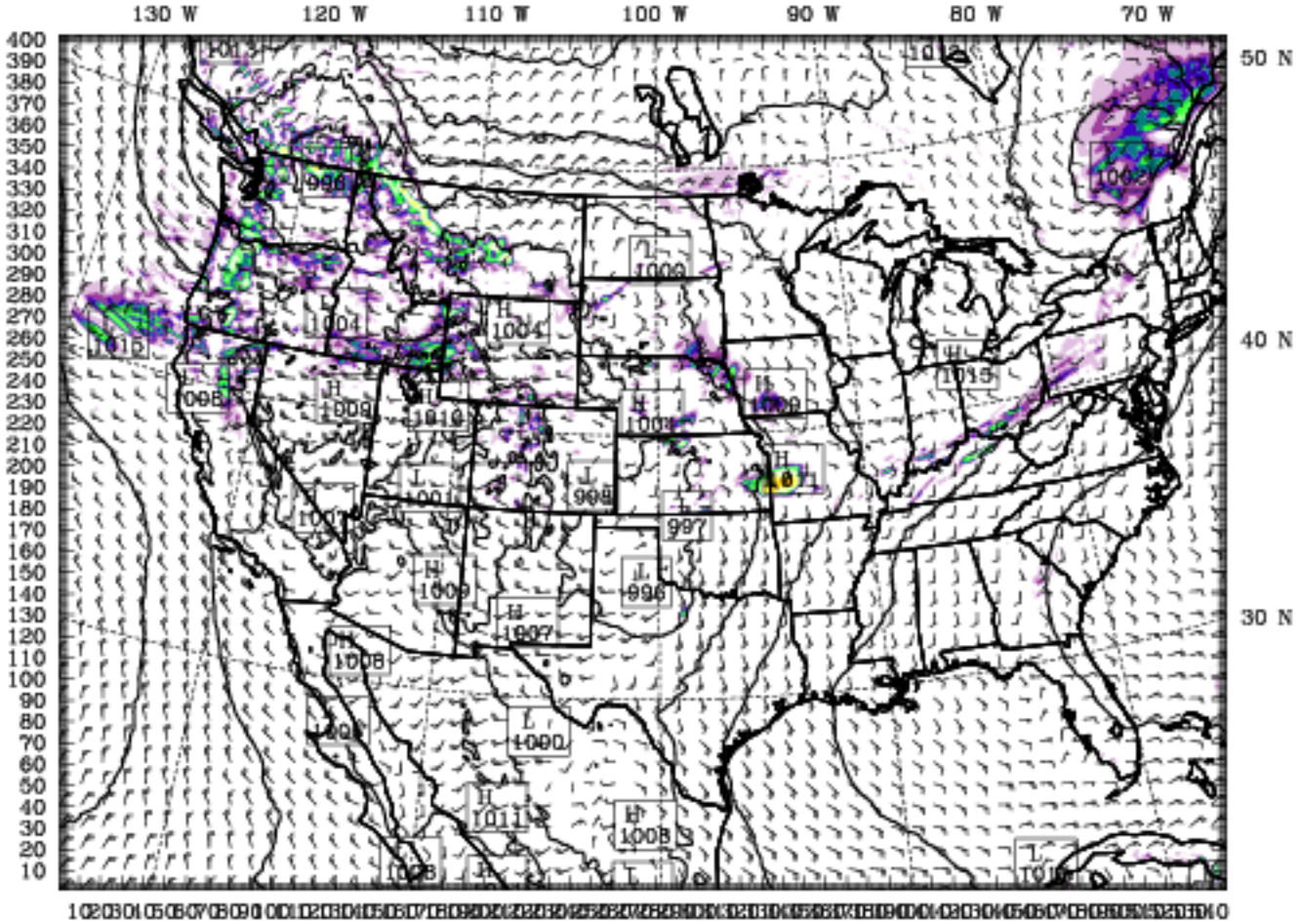

BARB VECTORS: FULL BARB = 5 m s^{-1}
CONTOURS: UNITS=hPa LOW= 1000.0 HIGH= 1020.0 INTERVAL= 5.0000

0 2 4 6 8 10 12 14 16 18 20 22 24 mm

Model Info: V3.4.1 G-D Ens MYJ PBL Goddard Noah LSM 9.0 km, 60 levels, 27 sec
LW: Godd SW: Goddard DIFF: simple KM: 2D Smagor

Dataset: ifloods RIP: rip accp Init: 1200 UTC Sun 07 Apr 13
Fcst: 15.00 h Valid: 0300 UTC Mon 08 Apr 13 (2200 CDT Sun 07 Apr 13)
Total precip. in past 3 h
Sea-level pressure
Horizontal wind vectors at k-index = 60

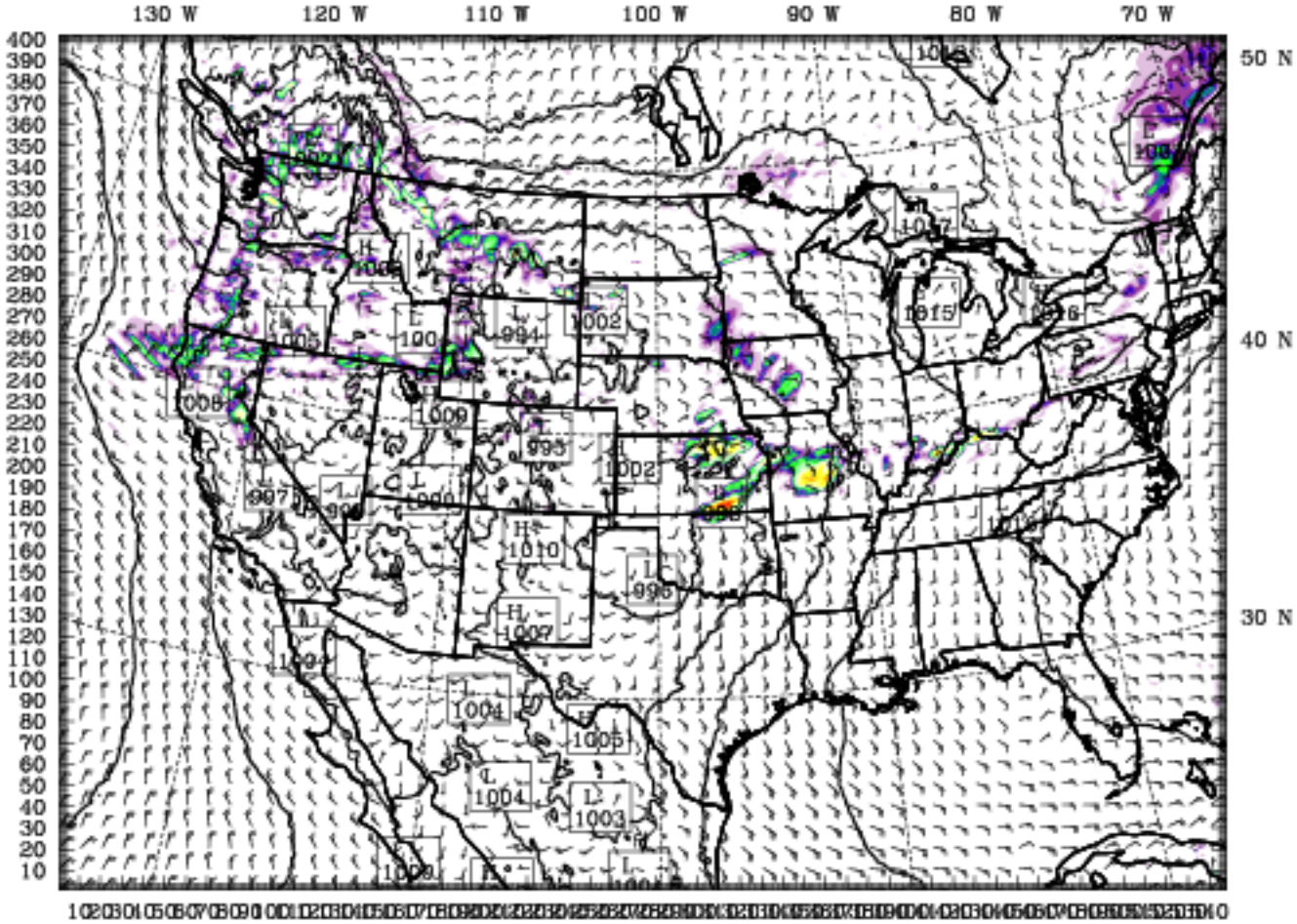

BARB VECTORS: FULL BARB = 5 m s^{-1}
CONTOURS: UNITS=hPa LOW= 995.00 HIGH= 1025.0 INTERVAL= 5.0000

Model Info: V3.4.1 G-D Ens MYJ PBL Goddard Noah LSM 9.0 km, 60 levels, 27 sec
LW: Godd SW: Goddard DIFF: simple KM: 2D Smagor

Dataset: ifloods RIP: rip accp Init: 1200 UTC Sun 07 Apr 13
Fcst: 18.00 h Valid: 0600 UTC Mon 08 Apr 13 (0100 CDT Mon 08 Apr 13)
Total precip. in past 3 h
Sea-level pressure
Horizontal wind vectors at k-index = 60

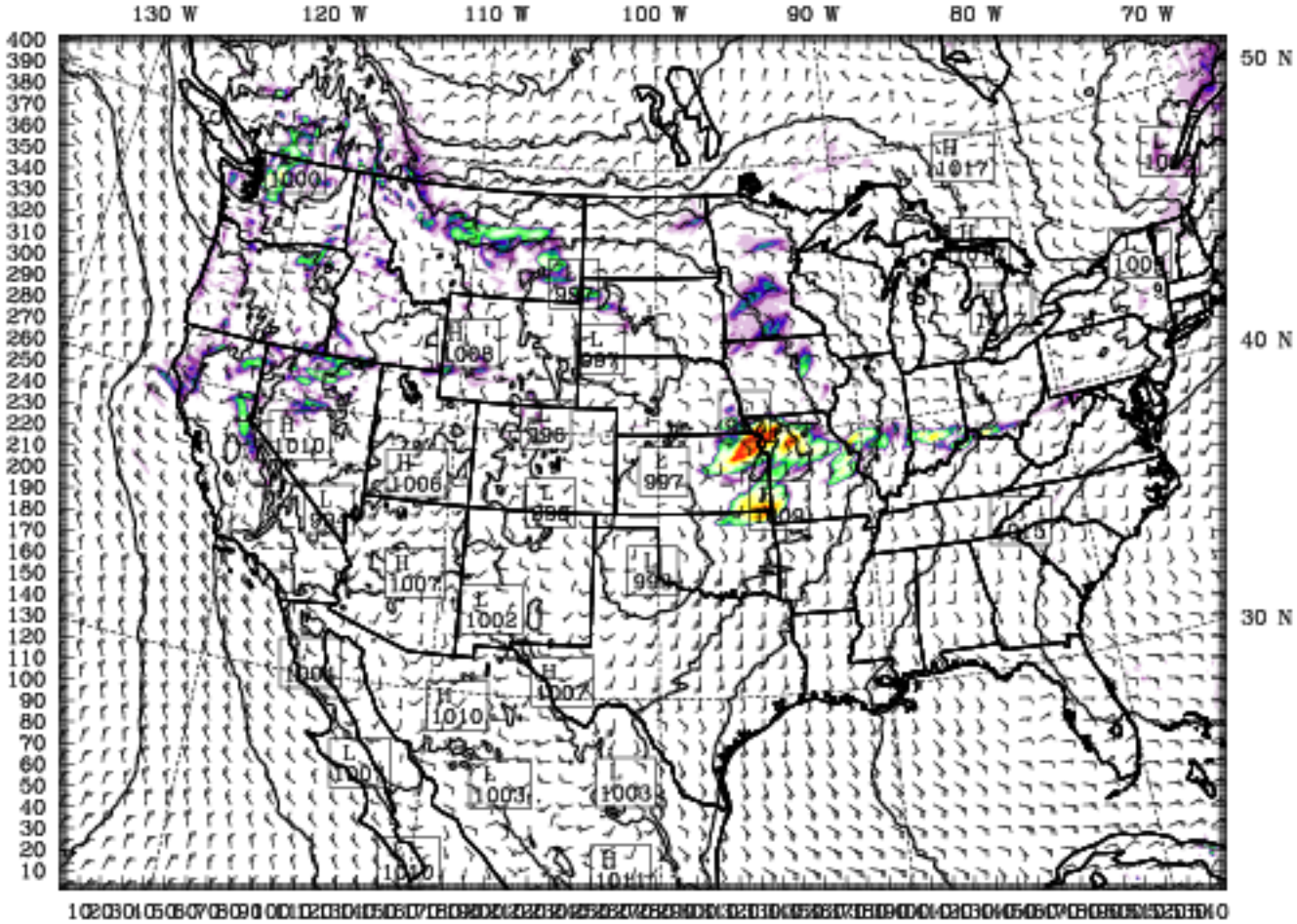

BARB VECTORS: FULL BARB = 5 m s^{-1}
CONTOURS: UNITS=hPa LOW= 995.00 HIGH= 1025.0 INTERVAL= 5.0000

Model Info: V3.4.1 G-D Ens MYJ PBL Goddard Noah LSM 9.0 km, 60 levels, 27 sec
LW: Godd SW: Goddard DIFF: simple KM: 2D Smagor

Dataset: ifloods RIP: rip accp Init: 1200 UTC Sun 07 Apr 13
Fcst: 21.00 h Valid: 0900 UTC Mon 08 Apr 13 (0400 CDT Mon 08 Apr 13)
Total precip. in past 3 h
Sea-level pressure
Horizontal wind vectors at k-index = 60

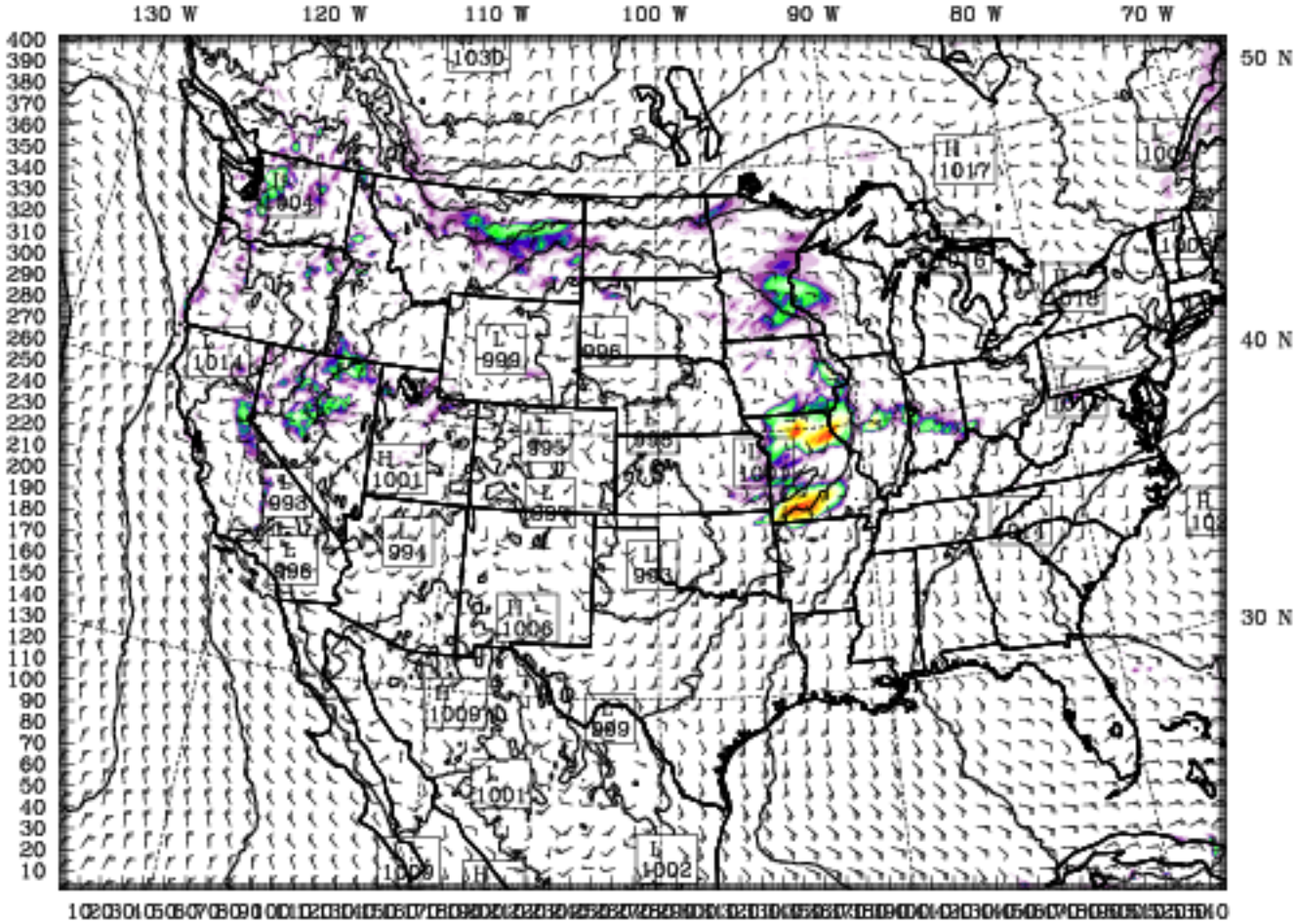

BARB VECTORS: FULL BARB = 5 m s^{-1}
CONTOURS: UNITS=hPa LOW= 995.00 HIGH= 1025.0 INTERVAL= 5.0000

0 2 4 6 8 10 12 14 16 18 20 22 24 26 28 mm

Model Info: V3.4.1 G-D Ens MYJ PBL Goddard Noah LSM 9.0 km, 60 levels, 27 sec
LW: Godd SW: Goddard DIFF: simple KM: 2D Smagor

Dataset: ifloods RIP: rip accp Init: 1200 UTC Sun 07 Apr 13
Fcst: 24.00 h Valid: 1200 UTC Mon 08 Apr 13 (0700 CDT Mon 08 Apr 13)
Total precip. in past 3 h
Sea-level pressure
Horizontal wind vectors at k-index = 60

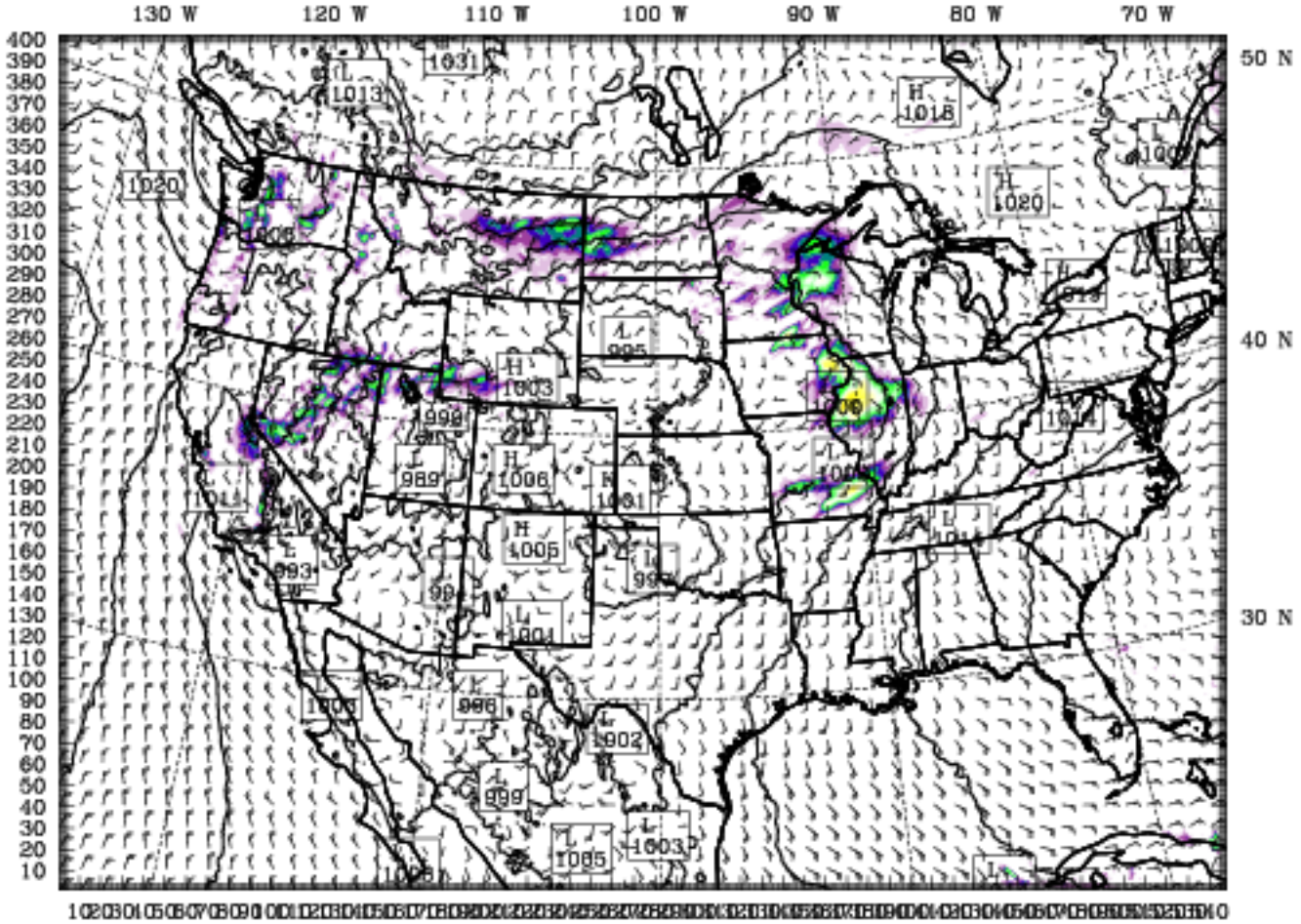

BARB VECTORS: FULL BARB = 5 m s^{-1}
CONTOURS: UNITS=hPa LOW= 990.00 HIGH= 1030.0 INTERVAL= 5.0000

0 2 4 6 8 10 12 14 16 18 20 mm

Model Info: V3.4.1 G-D Ens MYJ PBL Goddard Noah LSM 9.0 km, 60 levels, 27 sec
LW: Godd SW: Goddard DIFF: simple KM: 2D Smagor

Dataset: ifloods RIP: rip accp Init: 1200 UTC Sun 07 Apr 13
Fcst: 27.00 h Valid: 1500 UTC Mon 08 Apr 13 (1000 CDT Mon 08 Apr 13)
Total precip. in past 3 h
Sea-level pressure
Horizontal wind vectors at k-index = 60

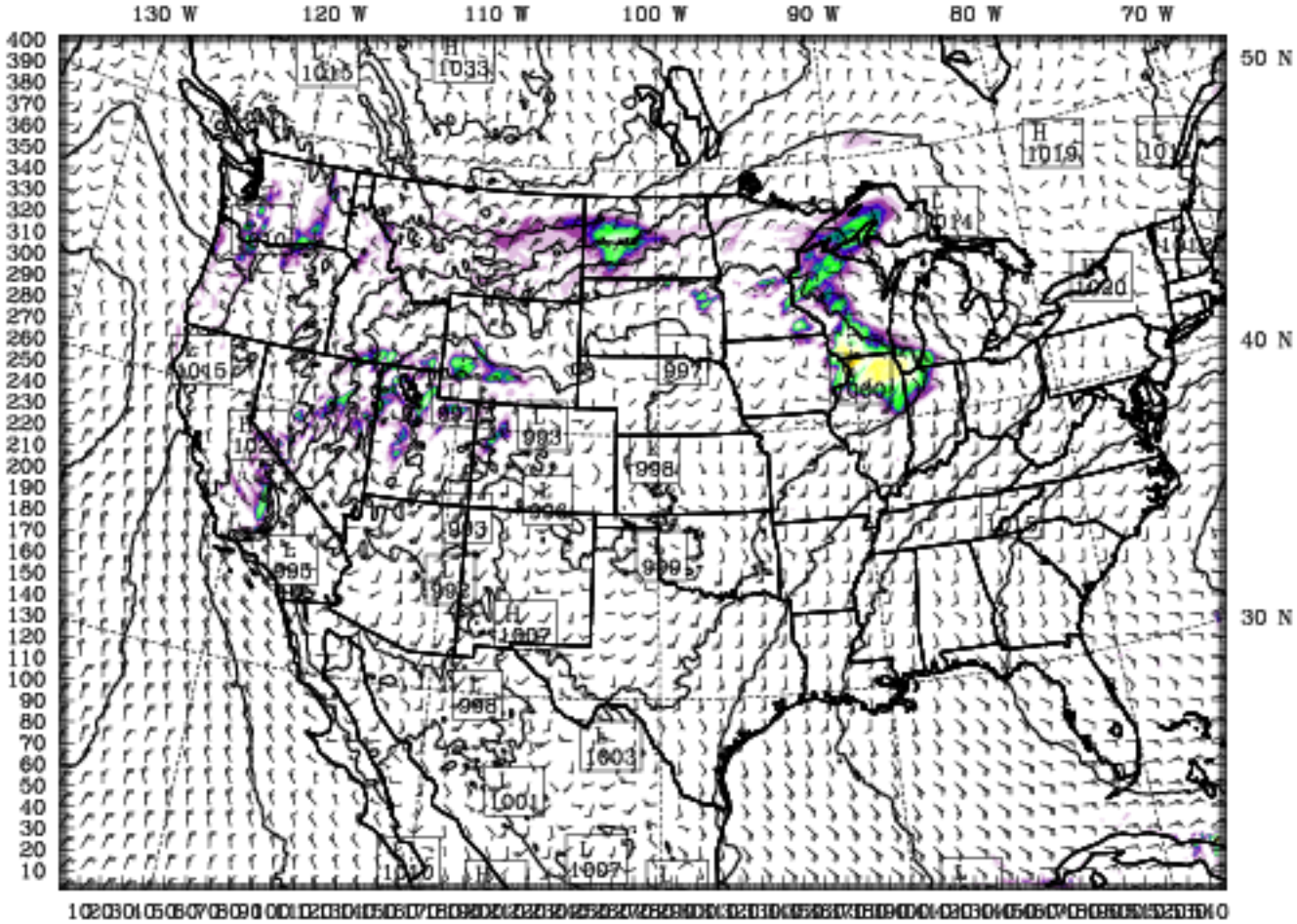

BARB VECTORS: FULL BARB = 5 m s^{-1}
CONTOURS: UNITS=hPa LOW= 995.00 HIGH= 1030.0 INTERVAL= 5.0000

0 2 4 6 8 10 12 14 16 18 20 22 24 26 mm

Model Info: V3.4.1 G-D Ens MYJ PBL Goddard Noah LSM 9.0 km, 60 levels, 27 sec
LW: Godd SW: Goddard DIFF: simple KM: 2D Smagor

Dataset: ifloods RIP: rip accp Init: 1200 UTC Sun 07 Apr 13
Fcst: 30.00 h Valid: 1800 UTC Mon 08 Apr 13 (1300 CDT Mon 08 Apr 13)
Total precip. in past 3 h
Sea-level pressure
Horizontal wind vectors at k-index = 60

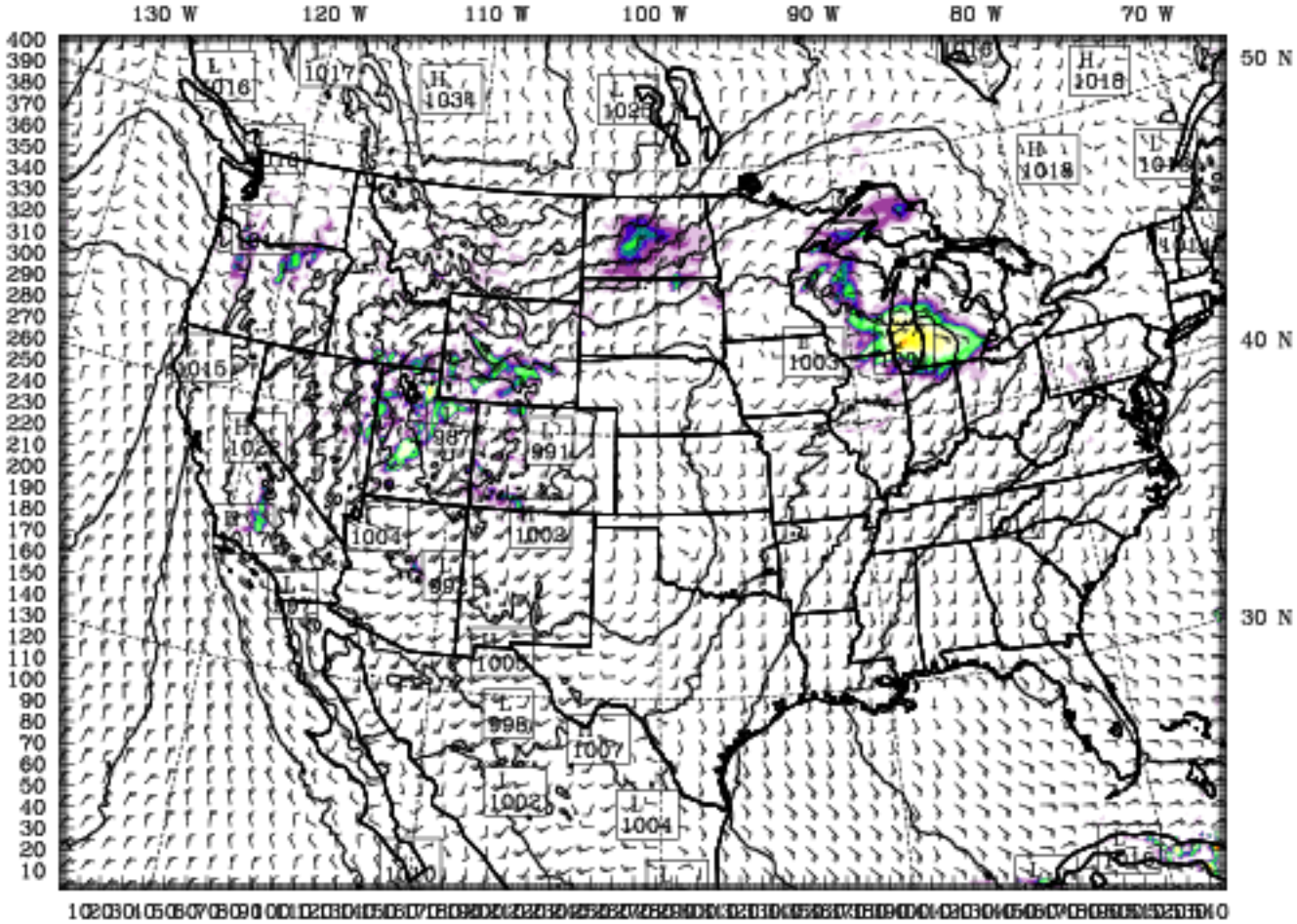

BARB VECTORS: FULL BARB = 5 m s^{-1}
CONTOURS: UNITS=hPa LOW= 990.00 HIGH= 1030.0 INTERVAL= 5.0000

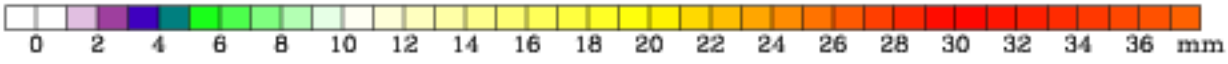

Model Info: V3.4.1 G-D Ens MYJ PBL Goddard Noah LSM 9.0 km, 60 levels, 27 sec
LW: Godd SW: Goddard DIFF: simple KM: 2D Smagor

Dataset: ifloods RIP: rip accp Init: 1200 UTC Sun 07 Apr 13
Fcst: 33.00 h Valid: 2100 UTC Mon 08 Apr 13 (1600 CDT Mon 08 Apr 13)
Total precip. in past 3 h
Sea-level pressure
Horizontal wind vectors at k-index = 60

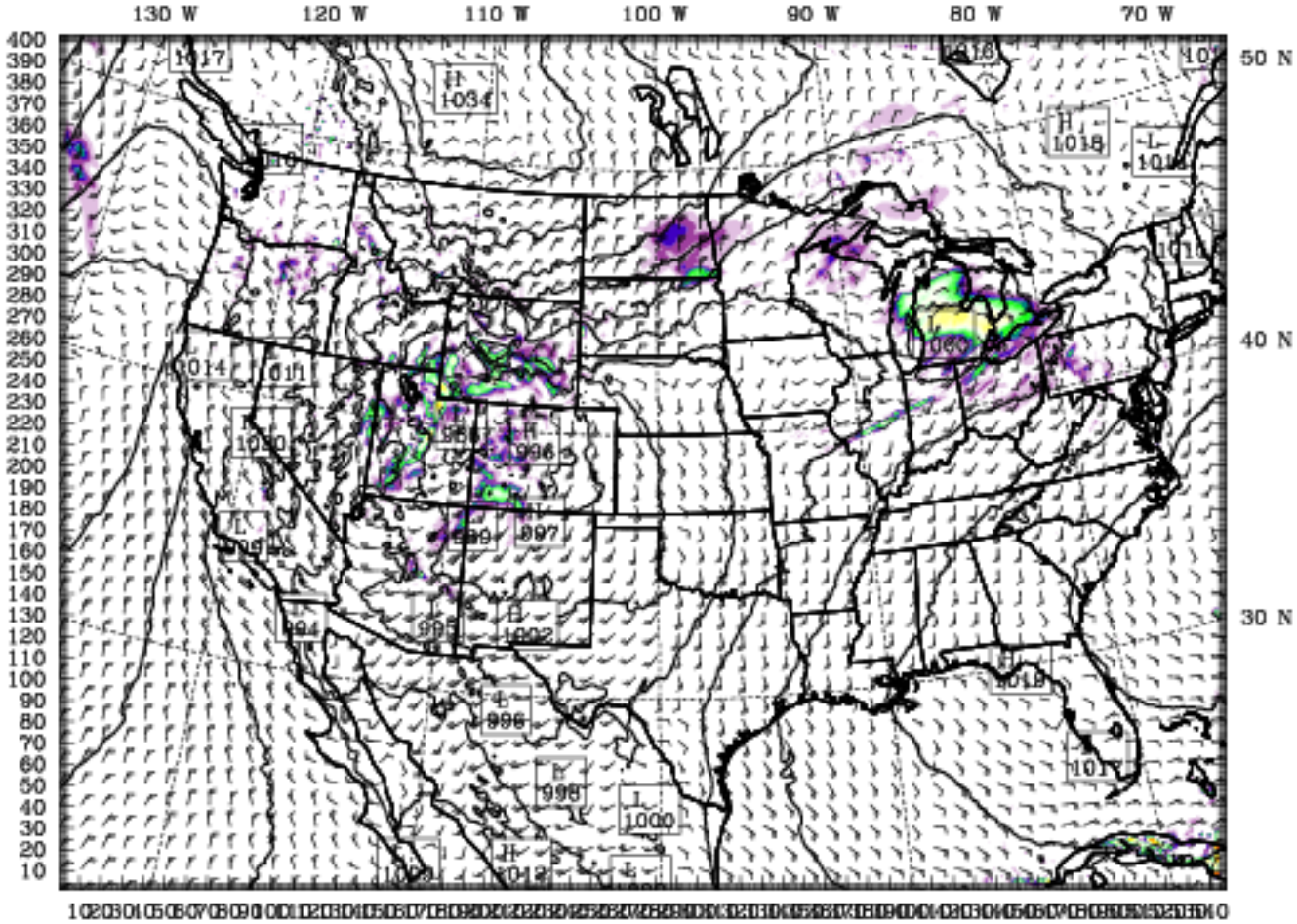

BARB VECTORS: FULL BARB = 5 m s^{-1}
CONTOURS: UNITS=hPa LOW= 990.00 HIGH= 1030.0 INTERVAL= 5.0000

0 2 4 6 8 10 12 14 16 18 20 22 24 26 28 30 32 34 mm

Model Info: V3.4.1 G-D Ens MYJ PBL Goddard Noah LSM 9.0 km, 60 levels, 27 sec
LW: Godd SW: Goddard DIFF: simple KM: 2D Smagor

Dataset: ifloods RIP: rip accp Init: 1200 UTC Sun 07 Apr 13
Fcst: 36.00 h Valid: 0000 UTC Tue 09 Apr 13 (1900 CDT Mon 08 Apr 13)
Total precip. in past 3 h
Sea-level pressure
Horizontal wind vectors at k-index = 60

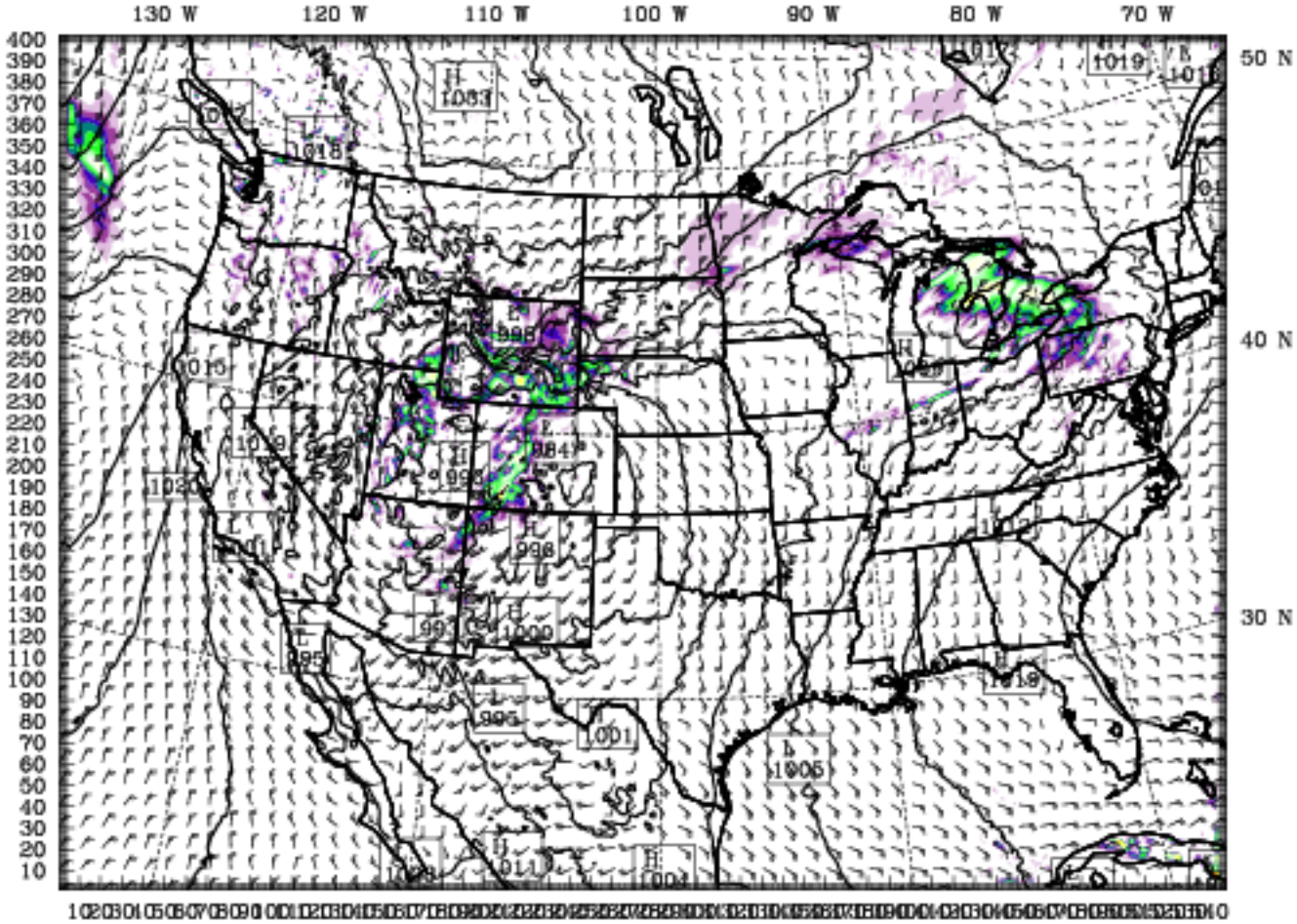

BARB VECTORS: FULL BARB = 5 m s^{-1}
CONTOURS: UNITS=hPa LOW= 985.00 HIGH= 1030.0 INTERVAL= 5.0000

0 2 4 6 8 10 12 14 16 18 20 22 24 26 28 30 32 mm

Model Info: V3.4.1 G-D Ens MYJ PBL Goddard Noah LSM 9.0 km, 60 levels, 27 sec
LW: Godd SW: Goddard DIFF: simple KM: 2D Smagor

Dataset: ifloods RIP: rip accp Init: 1200 UTC Sun 07 Apr 13
Fcst: 39.00 h Valid: 0300 UTC Tue 09 Apr 13 (2200 CDT Mon 08 Apr 13)
Total precip. in past 3 h
Sea-level pressure
Horizontal wind vectors at k-index = 60

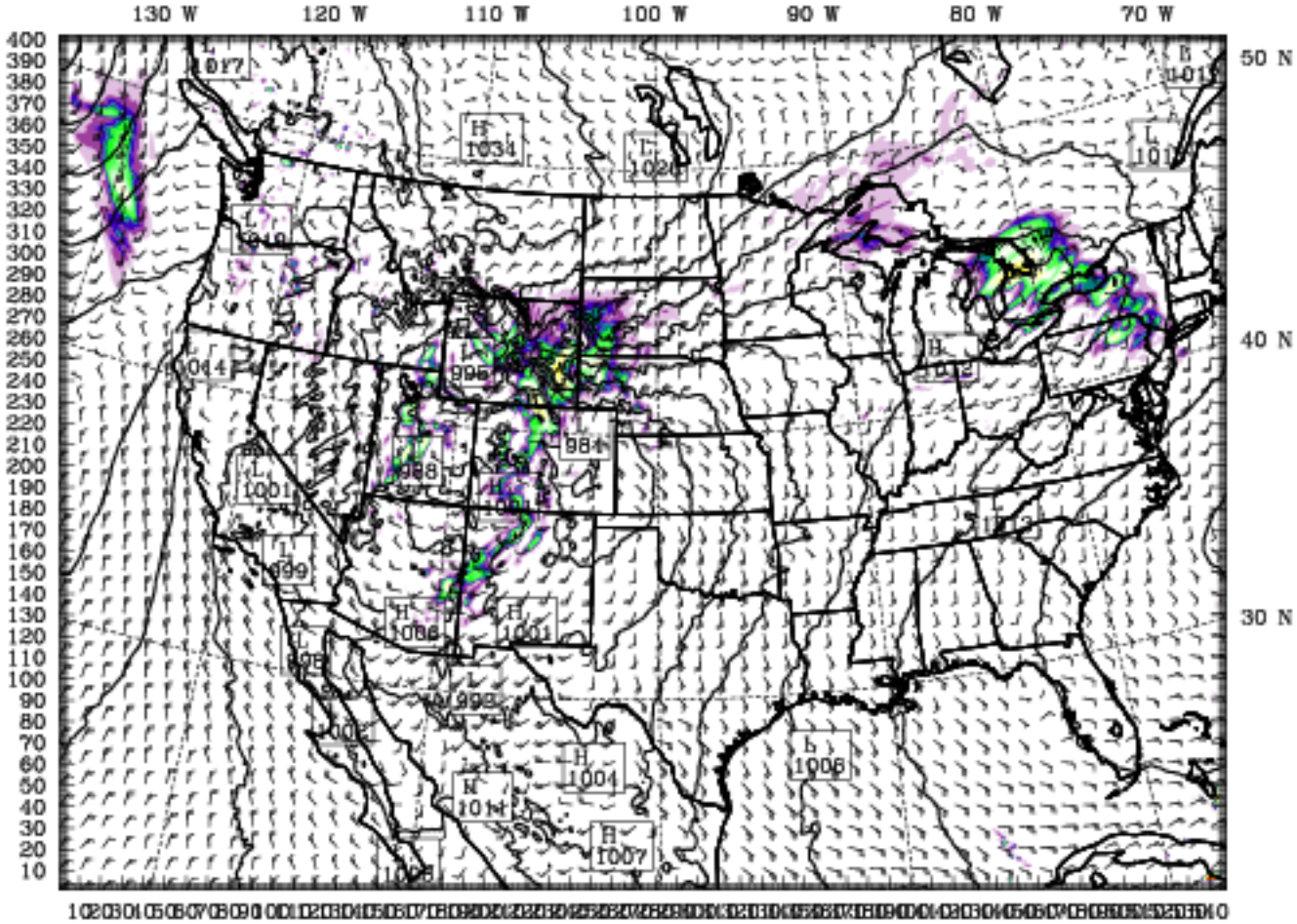

BARB VECTORS: FULL BARB = 5 m s^{-1}
CONTOURS: UNITS=hPa LOW= 985.00 HIGH= 1030.0 INTERVAL= 5.0000

0 3 6 9 12 15 18 21 24 27 30 33 36 39 42 45 mm

Model Info: V3.4.1 G-D Ens MYJ PBL Goddard Noah LSM 9.0 km, 60 levels, 27 sec
LW: Godd SW: Goddard DIFF: simple KM: 2D Smagor

Dataset: ifloods RIP: rip accp Init: 1200 UTC Sun 07 Apr 13
Fcst: 42.00 h Valid: 0600 UTC Tue 09 Apr 13 (0100 CDT Tue 09 Apr 13)
Total precip. in past 3 h
Sea-level pressure
Horizontal wind vectors at k-index = 60

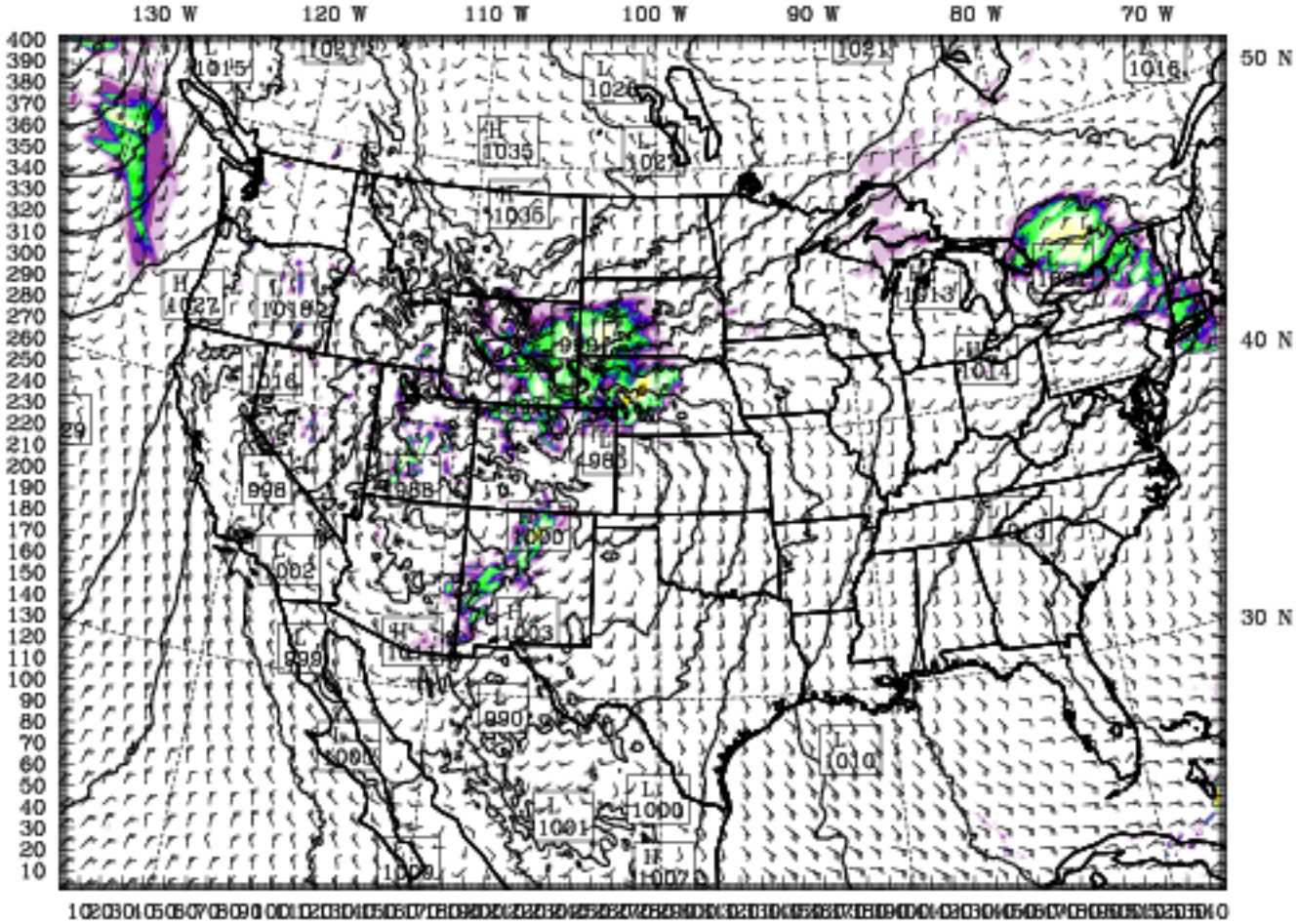

BARB VECTORS: FULL BARB = 5 m s^{-1}
CONTOURS: UNITS=hPa LOW= 990.00 HIGH= 1030.0 INTERVAL= 5.0000



Model Info: V3.4.1 G-D Ens MYJ PBL Goddard Noah LSM 9.0 km, 60 levels, 27 sec
LW: Godd SW: Goddard DIFF: simple KM: 2D Smagor

Dataset: ifloods RIP: rip accp Init: 1200 UTC Sun 07 Apr 13
Fcst: 45.00 h Valid: 0900 UTC Tue 09 Apr 13 (0400 CDT Tue 09 Apr 13)
Total precip. in past 3 h
Sea-level pressure
Horizontal wind vectors at k-index = 60

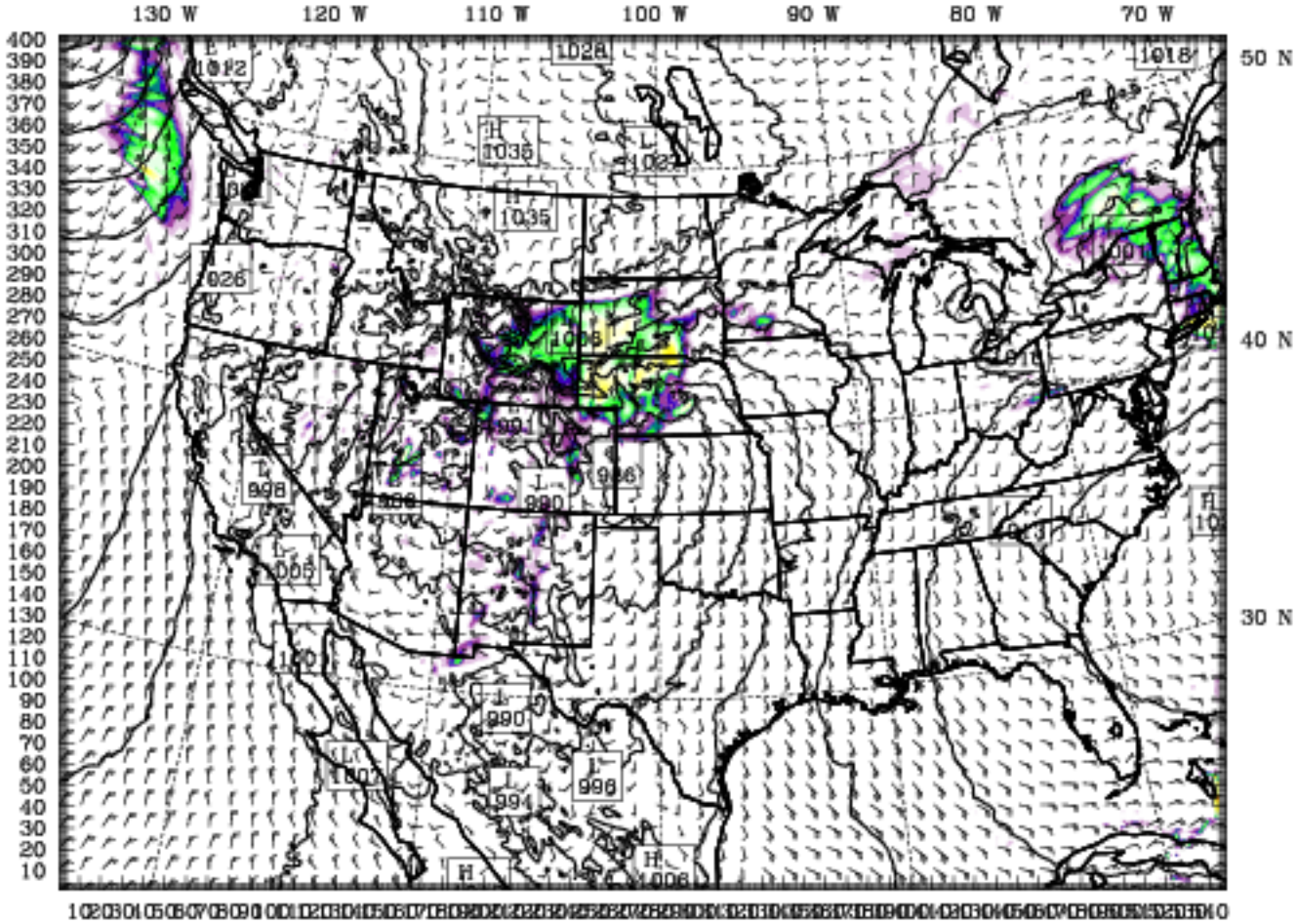

BARB VECTORS: FULL BARB = 5 m s^{-1}
CONTOURS: UNITS=hPa LOW= 990.00 HIGH= 1035.0 INTERVAL= 5.0000

0 2 4 6 8 10 12 14 16 18 20 22 24 26 mm

Model Info: V3.4.1 G-D Ens MYJ PBL Goddard Noah LSM 9.0 km, 60 levels, 27 sec
LW: Godd SW: Goddard DIFF: simple KM: 2D Smagor

Dataset: ifloods RIP: rip accp Init: 1200 UTC Sun 07 Apr 13
Fcst: 48.00 h Valid: 1200 UTC Tue 09 Apr 13 (0700 CDT Tue 09 Apr 13)
Total precip. in past 3 h
Sea-level pressure
Horizontal wind vectors at k-index = 60

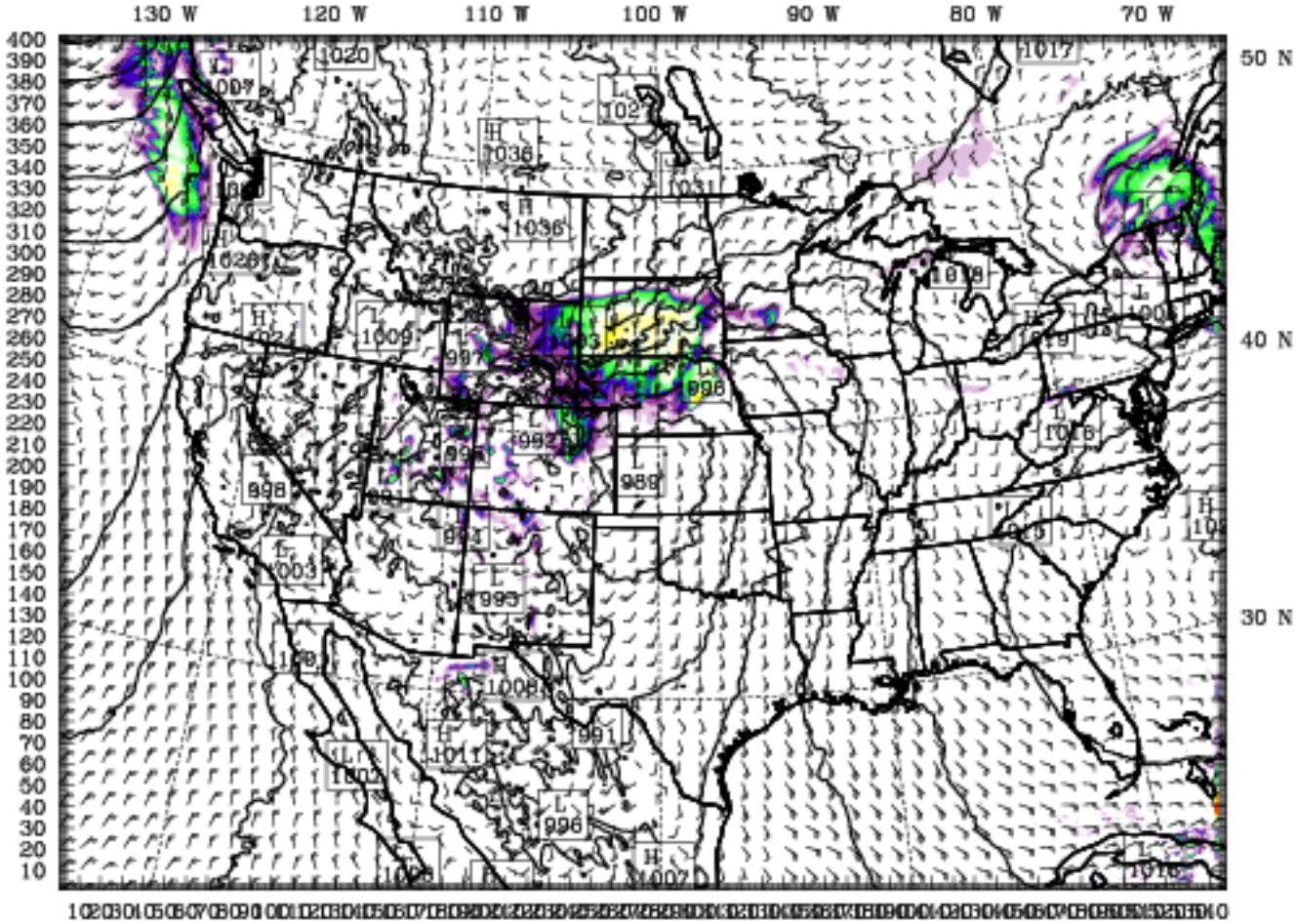

BARB VECTORS: FULL BARB = 5 m s^{-1}
CONTOURS: UNITS=hPa LOW= 990.00 HIGH= 1035.0 INTERVAL= 5.0000

0 3 6 9 12 15 18 21 24 27 30 33 36 39 42 mm

Model Info: V3.4.1 G-D Ens MYJ PBL Goddard Noah LSM 9.0 km, 60 levels, 27 sec
LW: Godd SW: Goddard DIFF: simple KM: 2D Smagor