Dataset: ifloods RIP: rip 850 Init: 0000 UTC Mon 08 Apr 13
Fcst: 0.00 h Valid: 0000 UTC Mon 08 Apr 13 (1900 CDT Sun 07 Apr 13)
Dewpoint temperature at pressure = 850 hPa
Equivalent potential temperature at pressure = 850 hPa
Horizontal wind vectors at pressure = 850 hPa

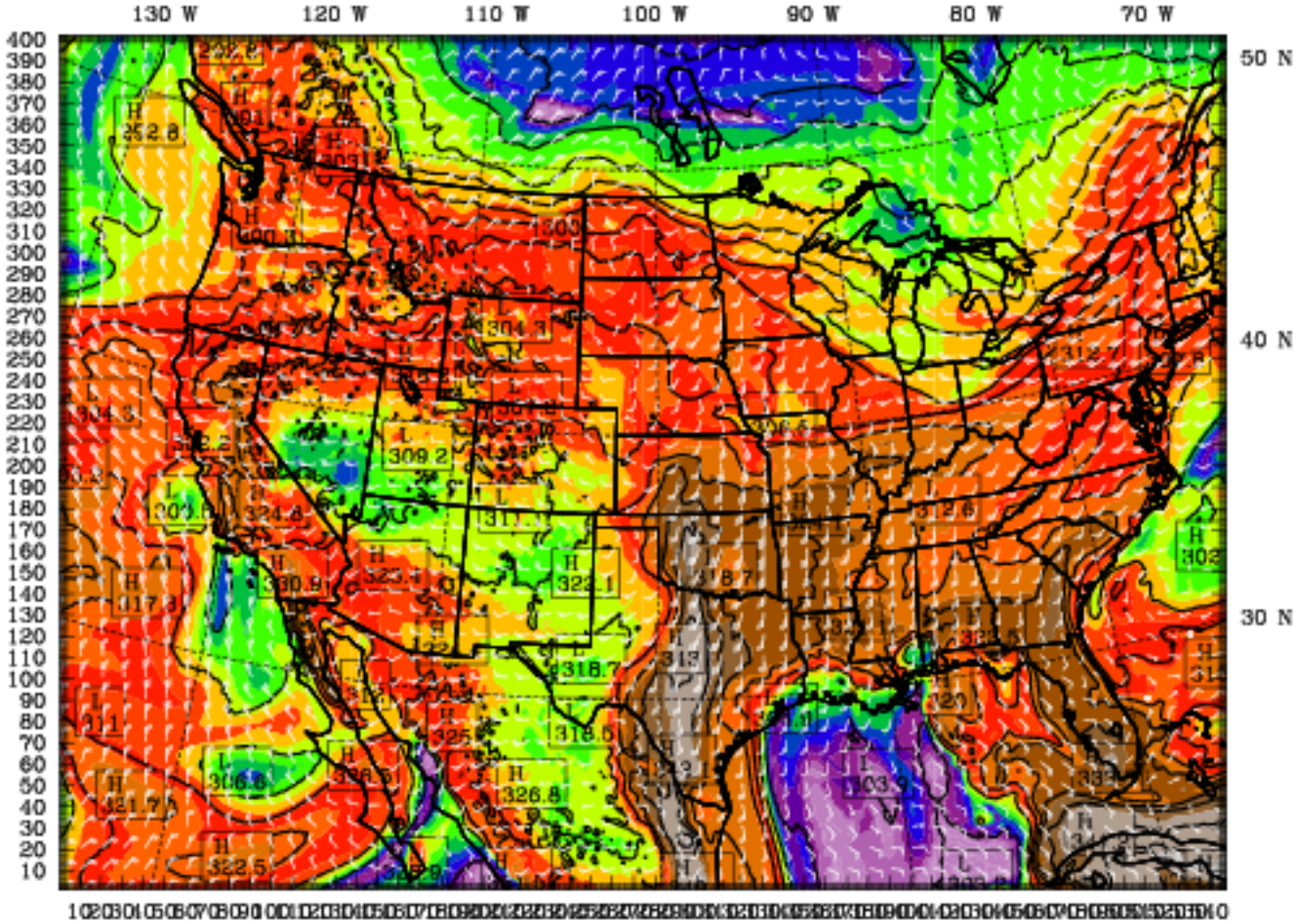

BARB VECTORS: FULL BARB = 5 m s^{-1}
CONTOURS: UNITS=K LOW= 270.00 HIGH= 345.00 INTERVAL= 5.0000

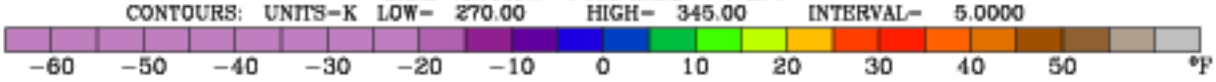

Model Info: V3.4.1 G-D Ens MYJ PBL Goddard Noah LSM 9.0 km, 60 levels, 27 sec
LW: Godd SW: Goddard DIFF: simple KM: 2D Smagor

Dataset: ifloods RIP: rip 850 Init: 0000 UTC Mon 08 Apr 13
Fcst: 3.00 h Valid: 0300 UTC Mon 08 Apr 13 (2200 CDT Sun 07 Apr 13)
Dewpoint temperature at pressure = 850 hPa
Equivalent potential temperature at pressure = 850 hPa
Horizontal wind vectors at pressure = 850 hPa

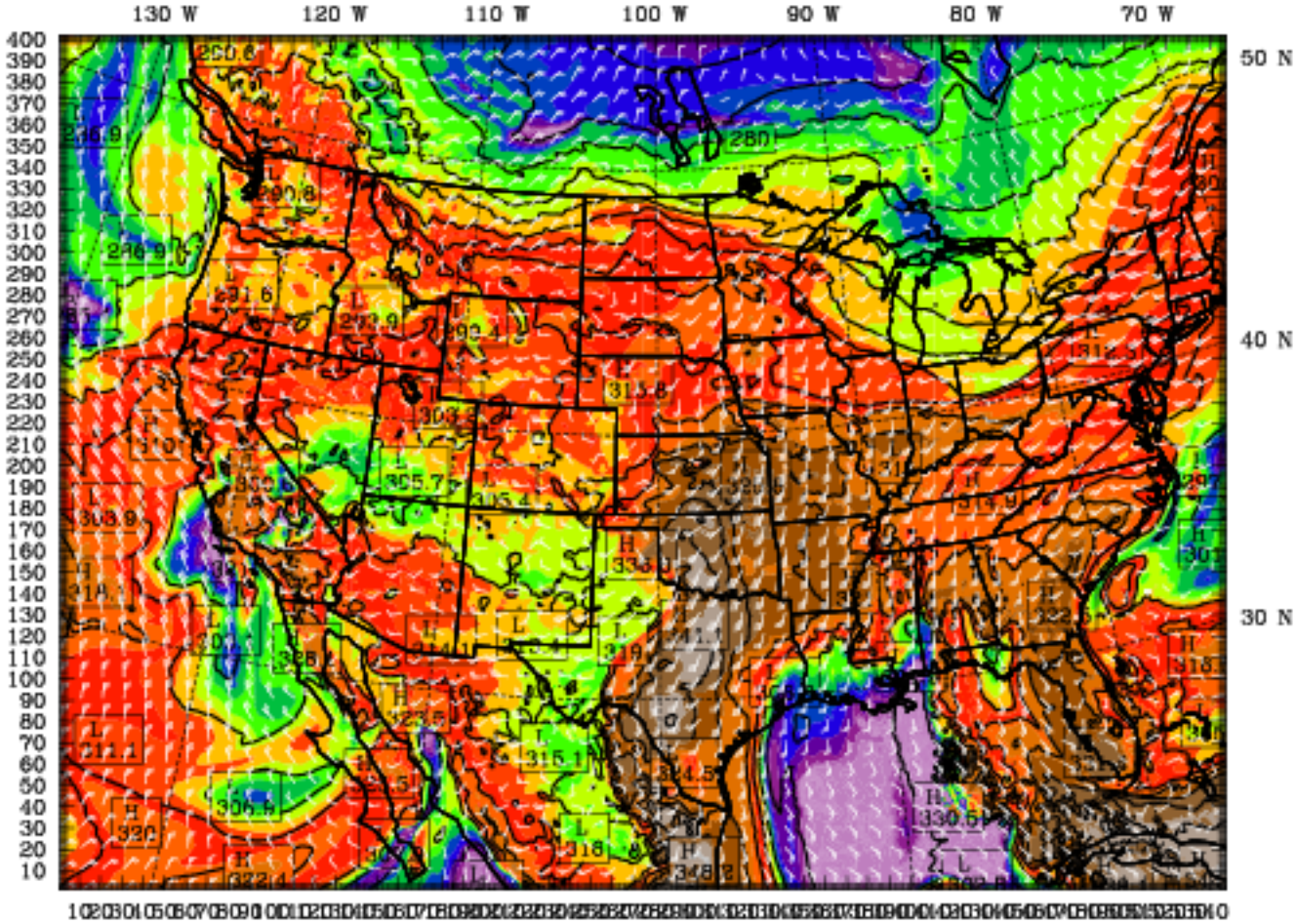

BARB VECTORS: FULL BARB = 5 m s^{-1}
CONTOURS: UNITS=K LOW= 270.00 HIGH= 345.00 INTERVAL= 5.0000

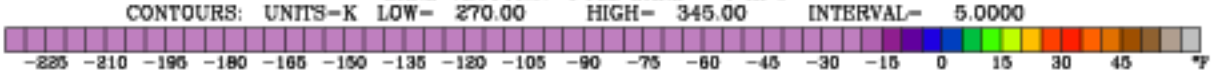

Model Info: V3.4.1 G-D Ens MYJ PBL Goddard Noah LSM 9.0 km, 60 levels, 27 sec
LW: Godd SW: Goddard DIFF: simple KM: 2D Smagor

Dataset: ifloods RIP: rip 850 Init: 0000 UTC Mon 08 Apr 13
Fcst: 6.00 h Valid: 0600 UTC Mon 08 Apr 13 (0100 CDT Mon 08 Apr 13)
Dewpoint temperature at pressure = 850 hPa
Equivalent potential temperature at pressure = 850 hPa
Horizontal wind vectors at pressure = 850 hPa

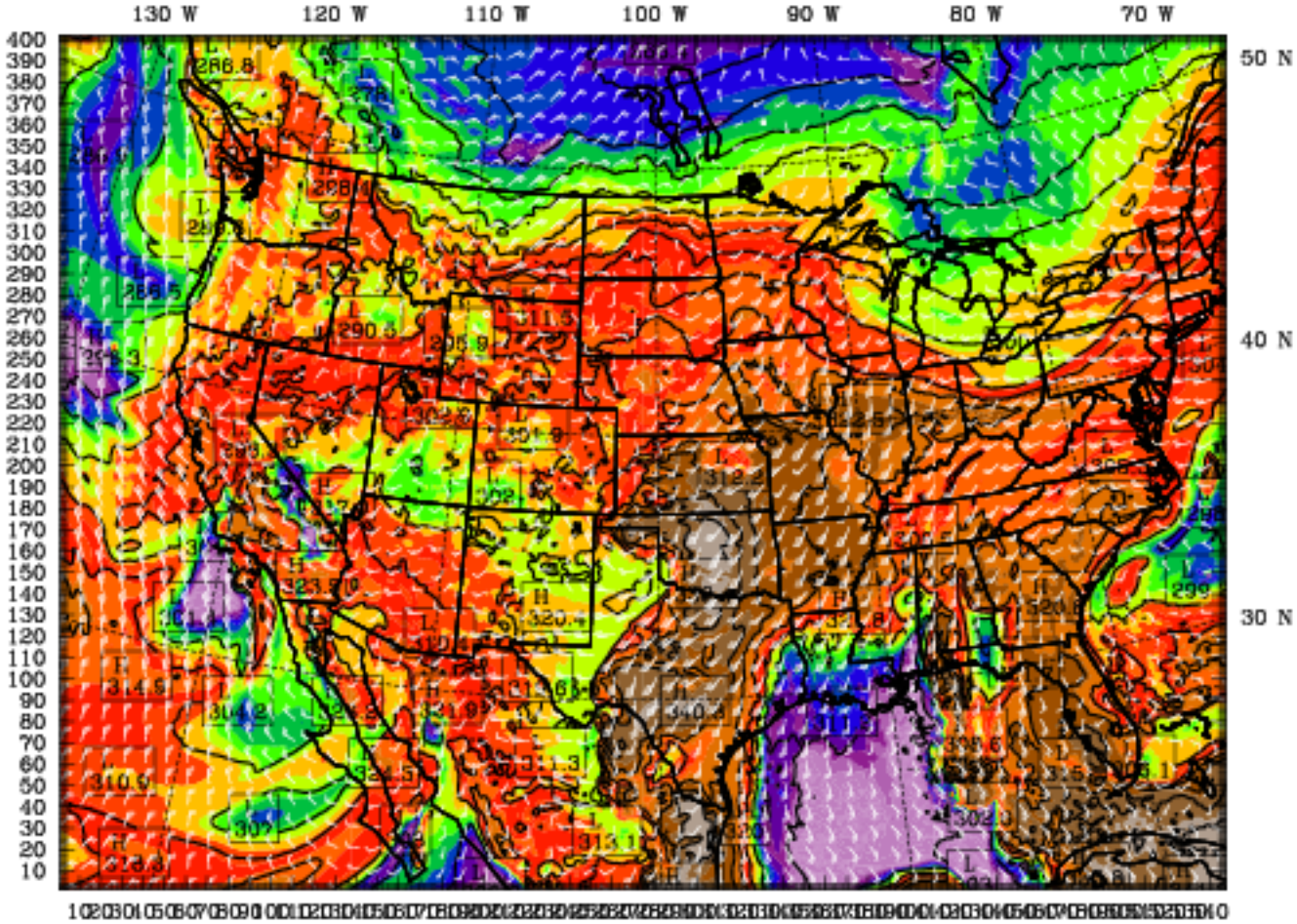

BARB VECTORS: FULL BARB = 5 m s^{-1}
CONTOURS: UNITS=K LOW= 270.00 HIGH= 345.00 INTERVAL= 5.0000

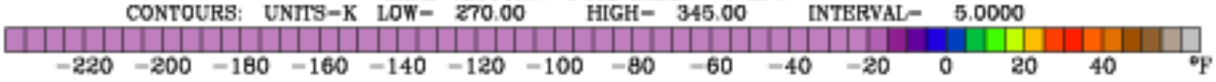

Model Info: V3.4.1 G-D Ens MYJ PBL Goddard Noah LSM 9.0 km, 60 levels, 27 sec
LW: Godd SW: Goddard DIFF: simple KM: 2D Smagor

Dataset: ifloods RIP: rip 850 Init: 0000 UTC Mon 08 Apr 13
Fcst: 9.00 h Valid: 0900 UTC Mon 08 Apr 13 (0400 CDT Mon 08 Apr 13)
Dewpoint temperature at pressure = 850 hPa
Equivalent potential temperature at pressure = 850 hPa
Horizontal wind vectors at pressure = 850 hPa

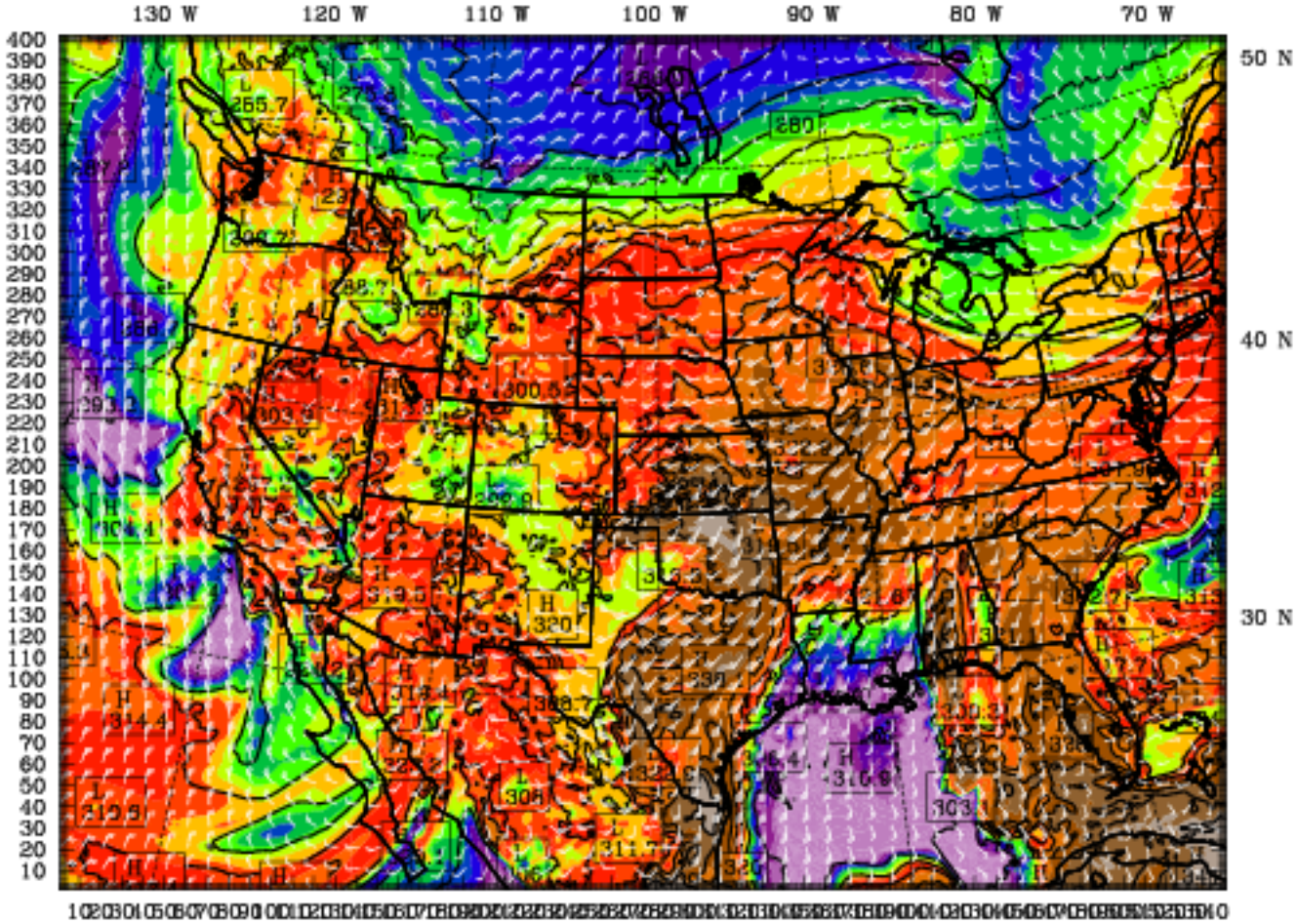

BARB VECTORS: FULL BARB = 5 m s^{-1}
CONTOURS: UNITS=K LOW= 270.00 HIGH= 340.00 INTERVAL= 5.0000

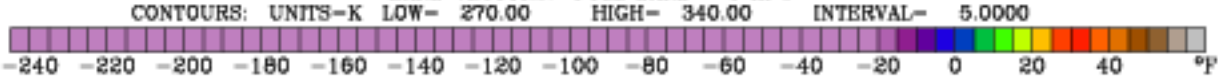

Model Info: V3.4.1 G-D Ens MYJ PBL Goddard Noah LSM 9.0 km, 60 levels, 27 sec
LW: Godd SW: Goddard DIFF: simple KM: 2D Smagor

Dataset: ifloods RIP: rip 850 Init: 0000 UTC Mon 08 Apr 13
Fcst: 12.00 h Valid: 1200 UTC Mon 08 Apr 13 (0700 CDT Mon 08 Apr 13)
Dewpoint temperature at pressure = 850 hPa
Equivalent potential temperature at pressure = 850 hPa
Horizontal wind vectors at pressure = 850 hPa

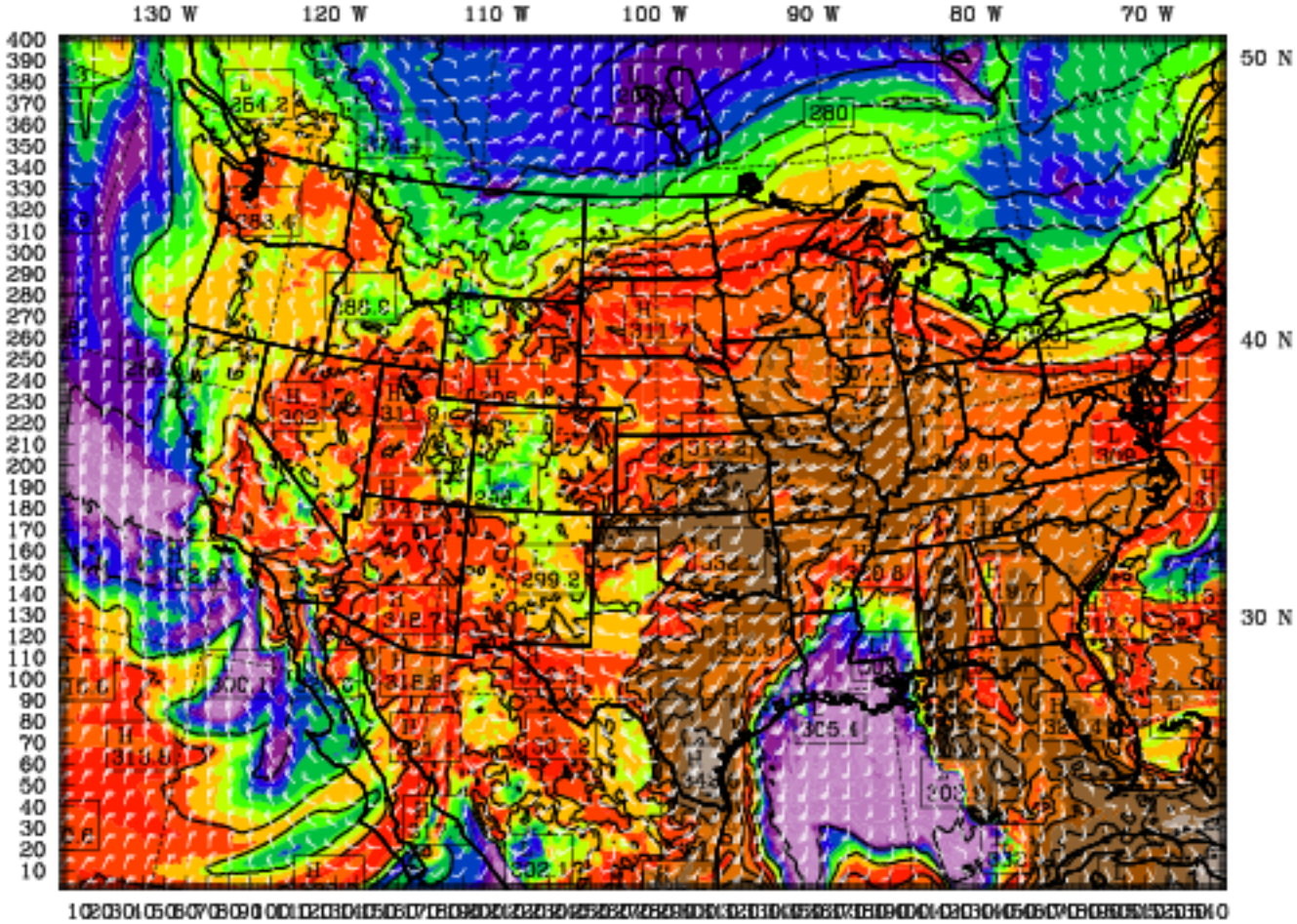

BARB VECTORS: FULL BARB = 5 m s^{-1}
CONTOURS: UNITS=K LOW= 270.00 HIGH= 340.00 INTERVAL= 5.0000

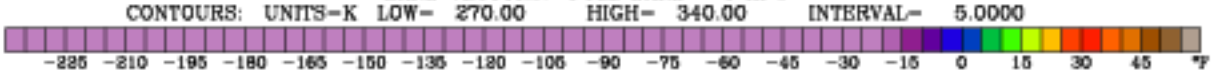

Model Info: V3.4.1 G-D Ens MYJ PBL Goddard Noah LSM 9.0 km, 60 levels, 27 sec
LW: Godd SW: Goddard DIFF: simple KM: 2D Smagor

Dataset: ifloods RIP: rip 850 Init: 0000 UTC Mon 08 Apr 13
Fcst: 15.00 h Valid: 1500 UTC Mon 08 Apr 13 (1000 CDT Mon 08 Apr 13)
Dewpoint temperature at pressure = 850 hPa
Equivalent potential temperature at pressure = 850 hPa
Horizontal wind vectors at pressure = 850 hPa

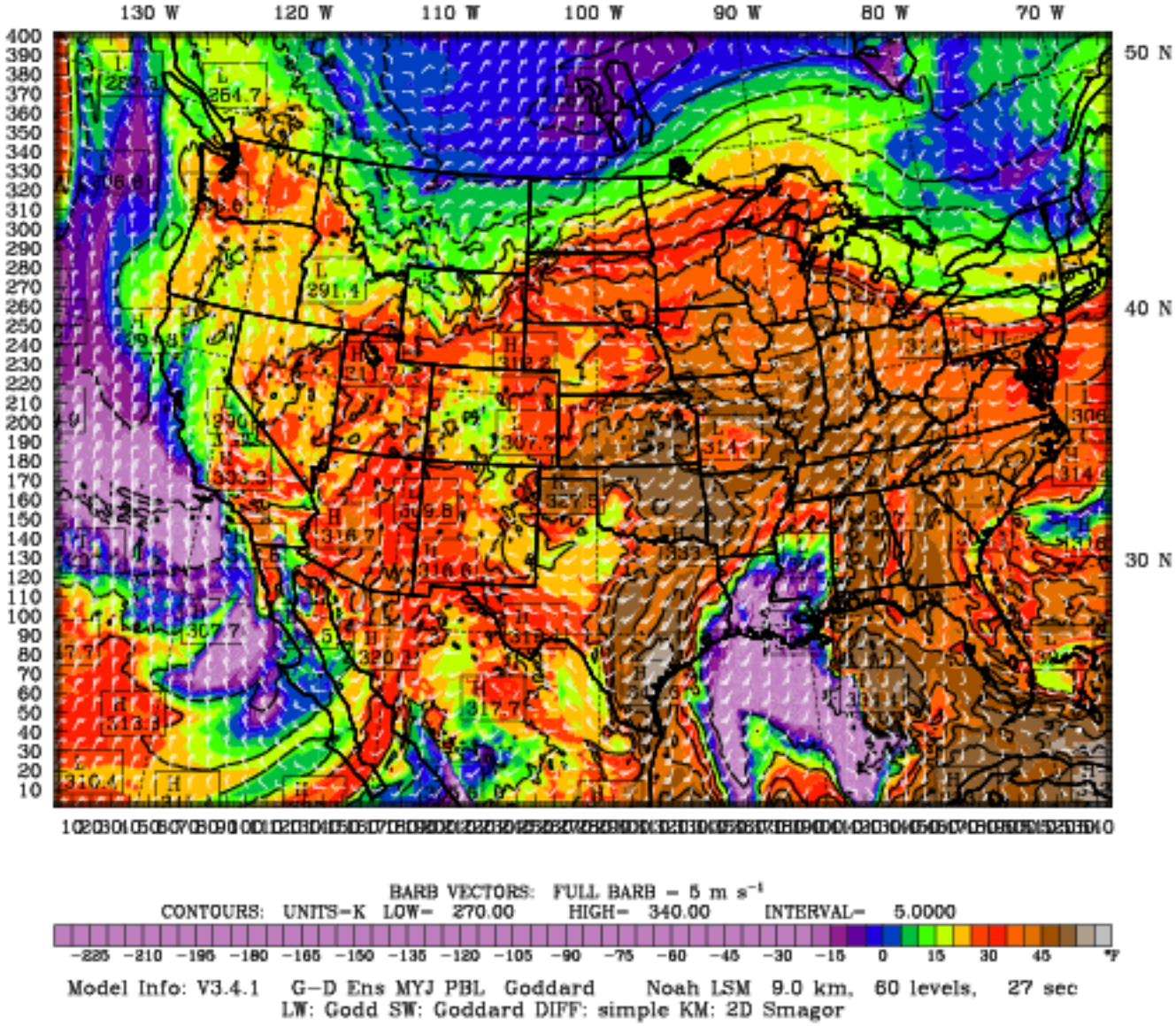

Dataset: ifloods RIP: rip 850 Init: 0000 UTC Mon 08 Apr 13
Fcst: 18.00 h Valid: 1800 UTC Mon 08 Apr 13 (1300 CDT Mon 08 Apr 13)
Dewpoint temperature at pressure = 850 hPa
Equivalent potential temperature at pressure = 850 hPa
Horizontal wind vectors at pressure = 850 hPa

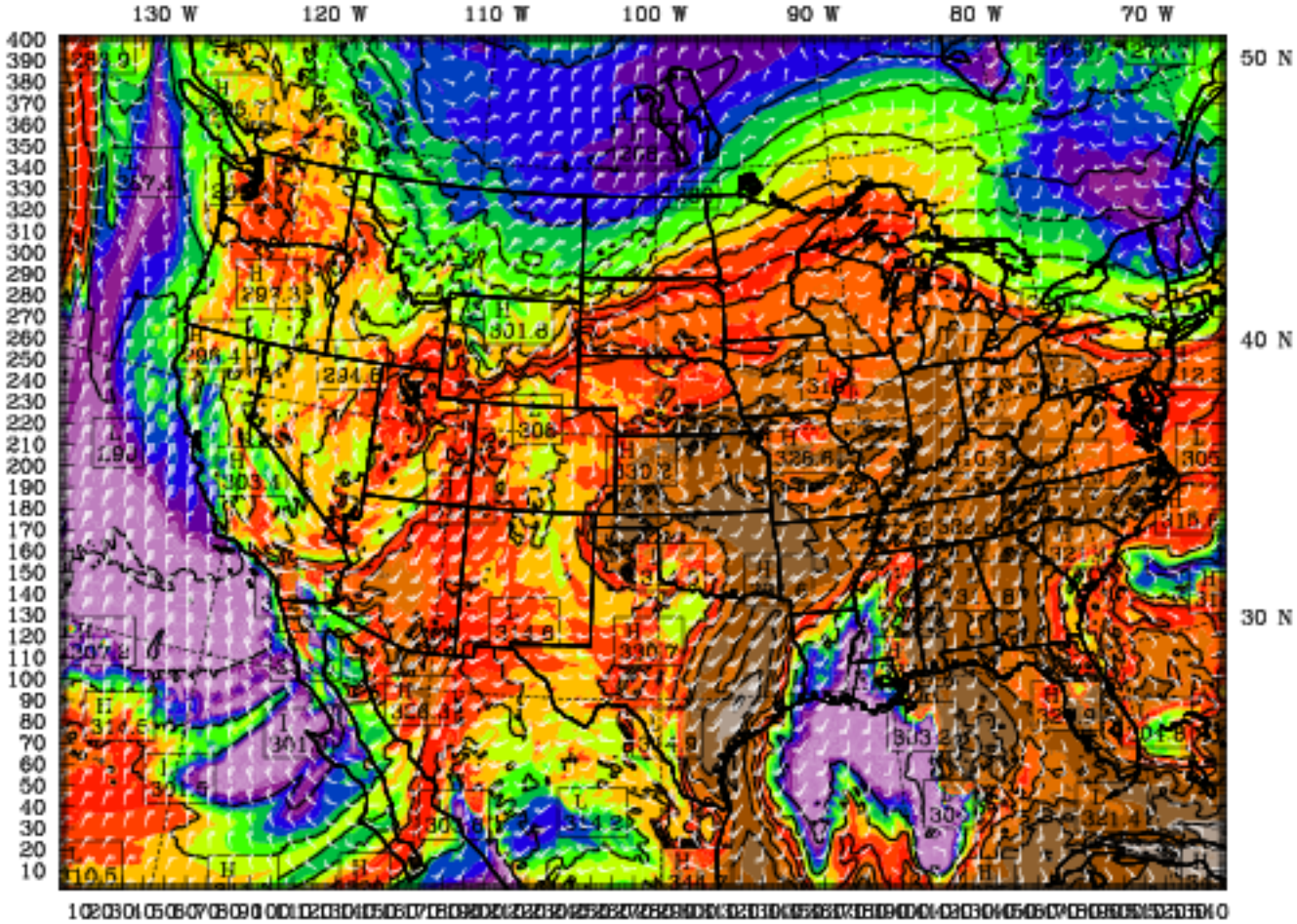

BARB VECTORS: FULL BARB = 5 m s^{-1}
CONTOURS: UNITS=K LOW= 270.00 HIGH= 340.00 INTERVAL= 5.0000

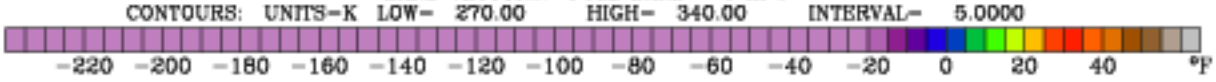

Model Info: V3.4.1 G-D Ens MYJ PBL Goddard Noah LSM 9.0 km, 60 levels, 27 sec
LW: Godd SW: Goddard DIFF: simple KM: 2D Smagor

Dataset: ifloods RIP: rip 850 Init: 0000 UTC Mon 08 Apr 13
Fcst: 21.00 h Valid: 2100 UTC Mon 08 Apr 13 (1600 CDT Mon 08 Apr 13)
Dewpoint temperature at pressure = 850 hPa
Equivalent potential temperature at pressure = 850 hPa
Horizontal wind vectors at pressure = 850 hPa

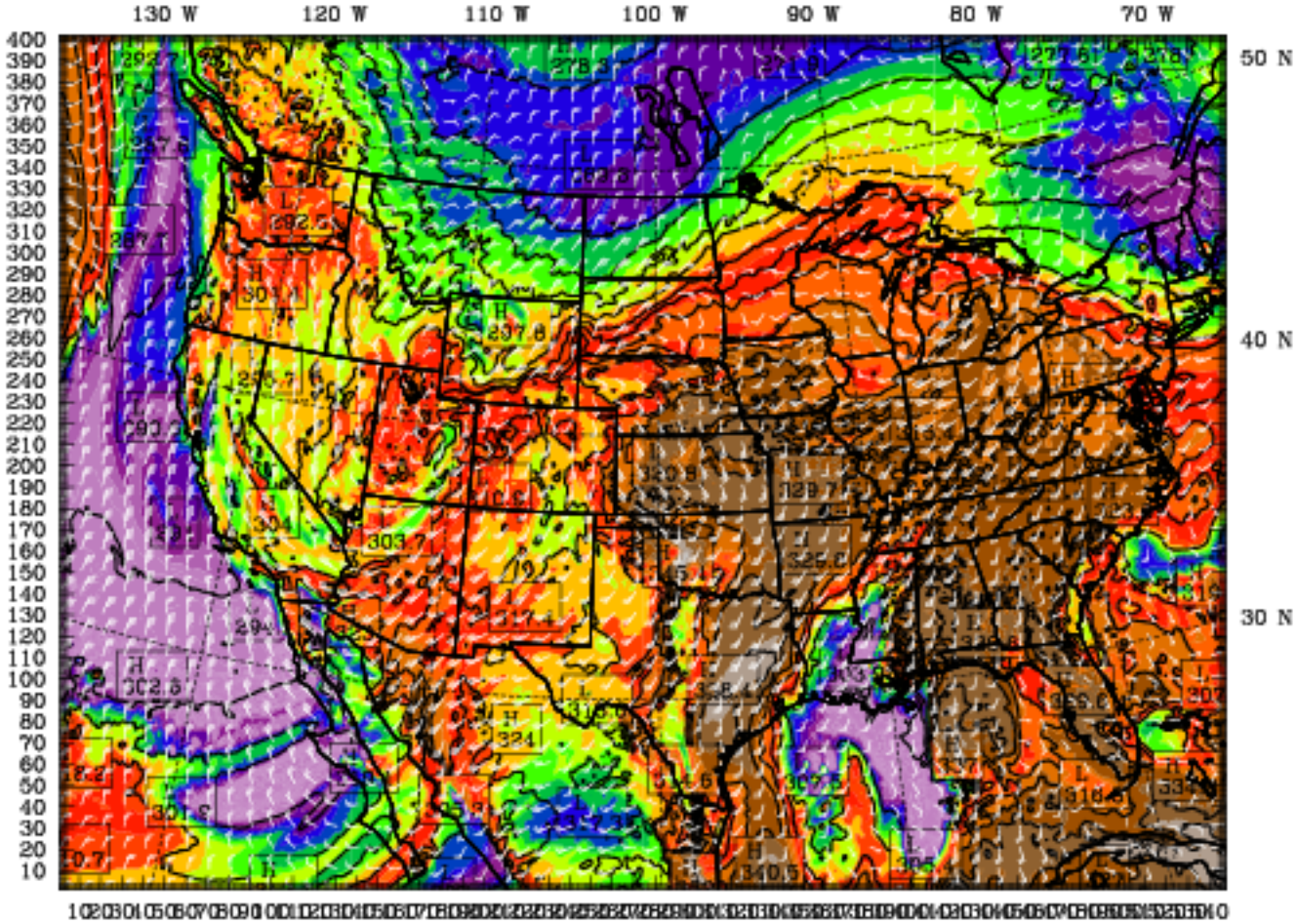

BARB VECTORS: FULL BARB = 5 m s^{-1}
CONTOURS: UNITS=K LOW= 270.00 HIGH= 350.00 INTERVAL= 5.0000

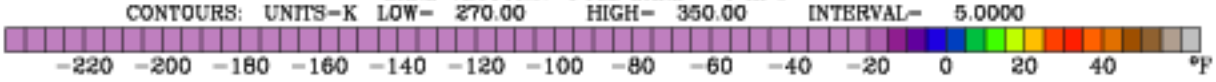

Model Info: V3.4.1 G-D Ens MYJ PBL Goddard Noah LSM 9.0 km, 60 levels, 27 sec
LW: Godd SW: Goddard DIFF: simple KM: 2D Smagor

Dataset: ifloods RIP: rip 850 Init: 0000 UTC Mon 08 Apr 13
Fcst: 24.00 h Valid: 0000 UTC Tue 09 Apr 13 (1900 CDT Mon 08 Apr 13)
Dewpoint temperature at pressure = 850 hPa
Equivalent potential temperature at pressure = 850 hPa
Horizontal wind vectors at pressure = 850 hPa

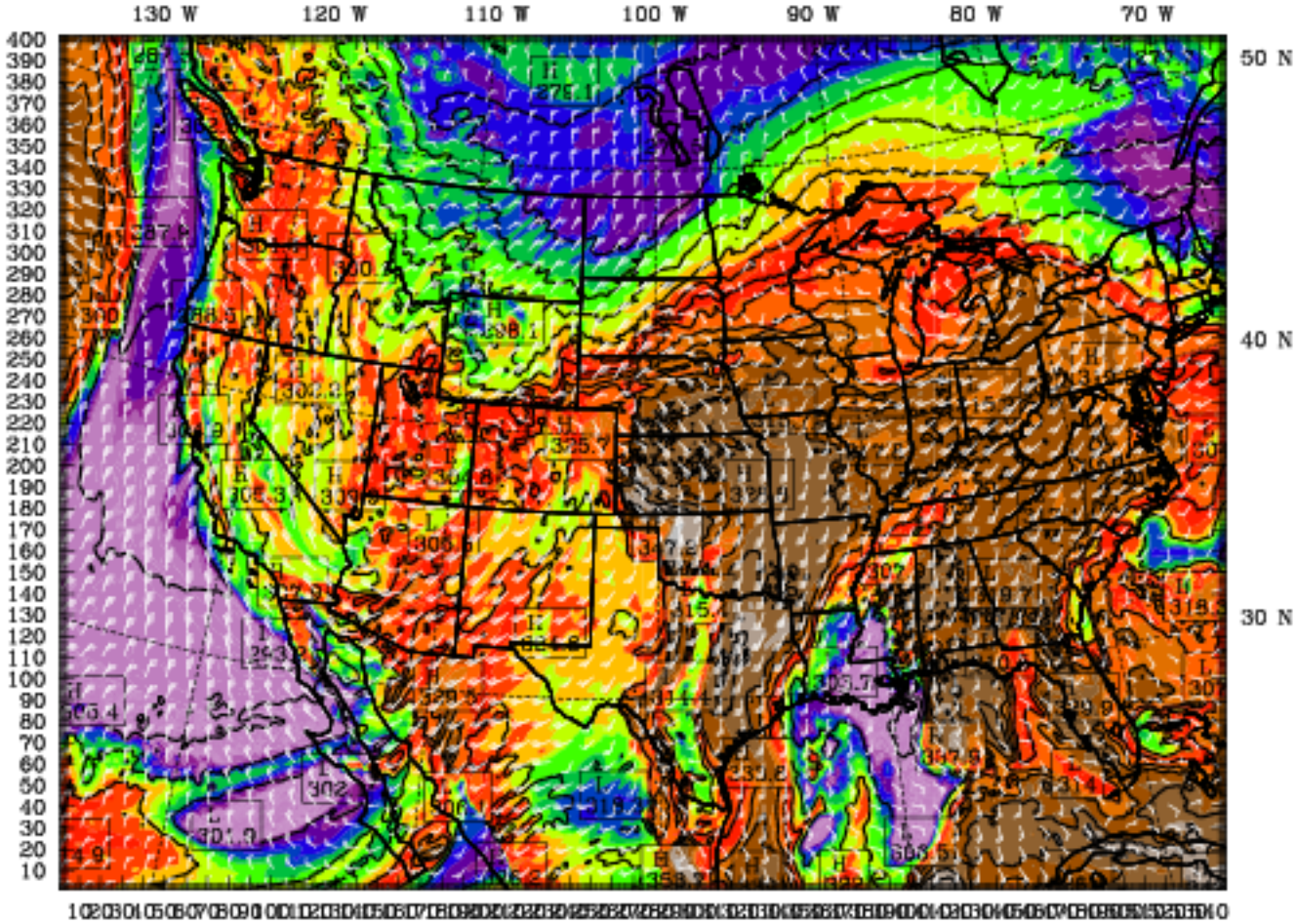

BARB VECTORS: FULL BARB = 5 m s^{-1}
CONTOURS: UNITS=K LOW= 275.00 HIGH= 350.00 INTERVAL= 5.0000

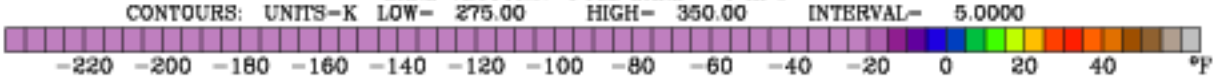

Model Info: V3.4.1 G-D Ens MYJ PBL Goddard Noah LSM 9.0 km, 60 levels, 27 sec
LW: Godd SW: Goddard DIFF: simple KM: 2D Smagor

Dataset: ifloods RIP: rip 850 Init: 0000 UTC Mon 08 Apr 13
Fcst: 27.00 h Valid: 0300 UTC Tue 09 Apr 13 (2200 CDT Mon 08 Apr 13)
Dewpoint temperature at pressure = 850 hPa
Equivalent potential temperature at pressure = 850 hPa
Horizontal wind vectors at pressure = 850 hPa

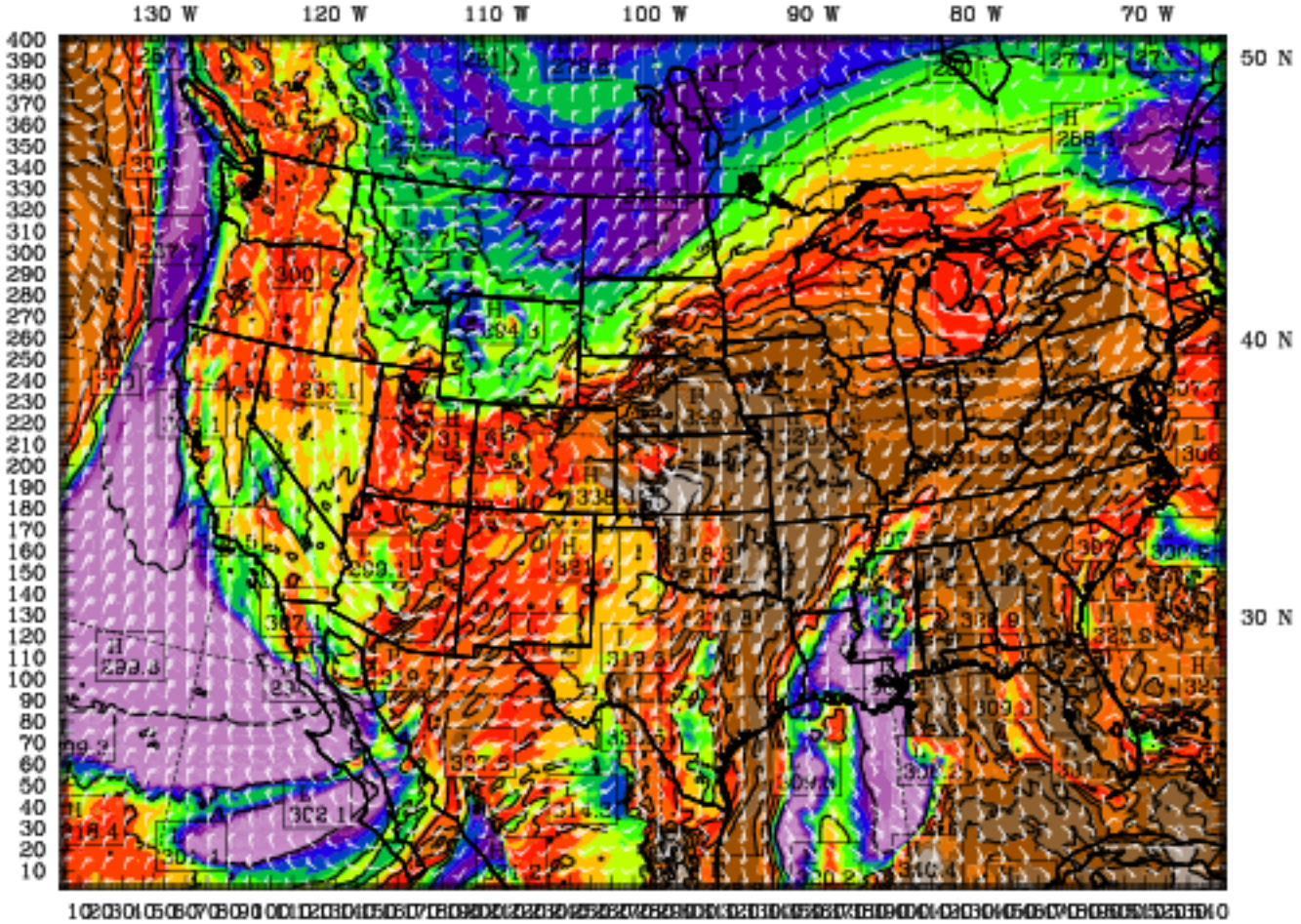

BARB VECTORS: FULL BARB = 5 m s^{-1}
CONTOURS: UNITS=K LOW= 275.00 HIGH= 345.00 INTERVAL= 5.0000

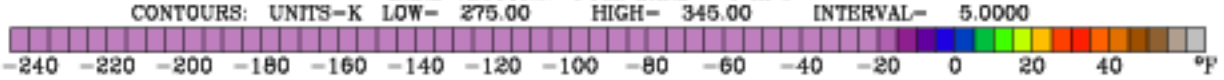

Model Info: V3.4.1 G-D Ens MYJ PBL Goddard Noah LSM 9.0 km, 60 levels, 27 sec
LW: Godd SW: Goddard DIFF: simple KM: 2D Smagor

Dataset: ifloods RIP: rip 850 Init: 0000 UTC Mon 08 Apr 13
Fcst: 30.00 h Valid: 0600 UTC Tue 09 Apr 13 (0100 CDT Tue 09 Apr 13)
Dewpoint temperature at pressure = 850 hPa
Equivalent potential temperature at pressure = 850 hPa
Horizontal wind vectors at pressure = 850 hPa

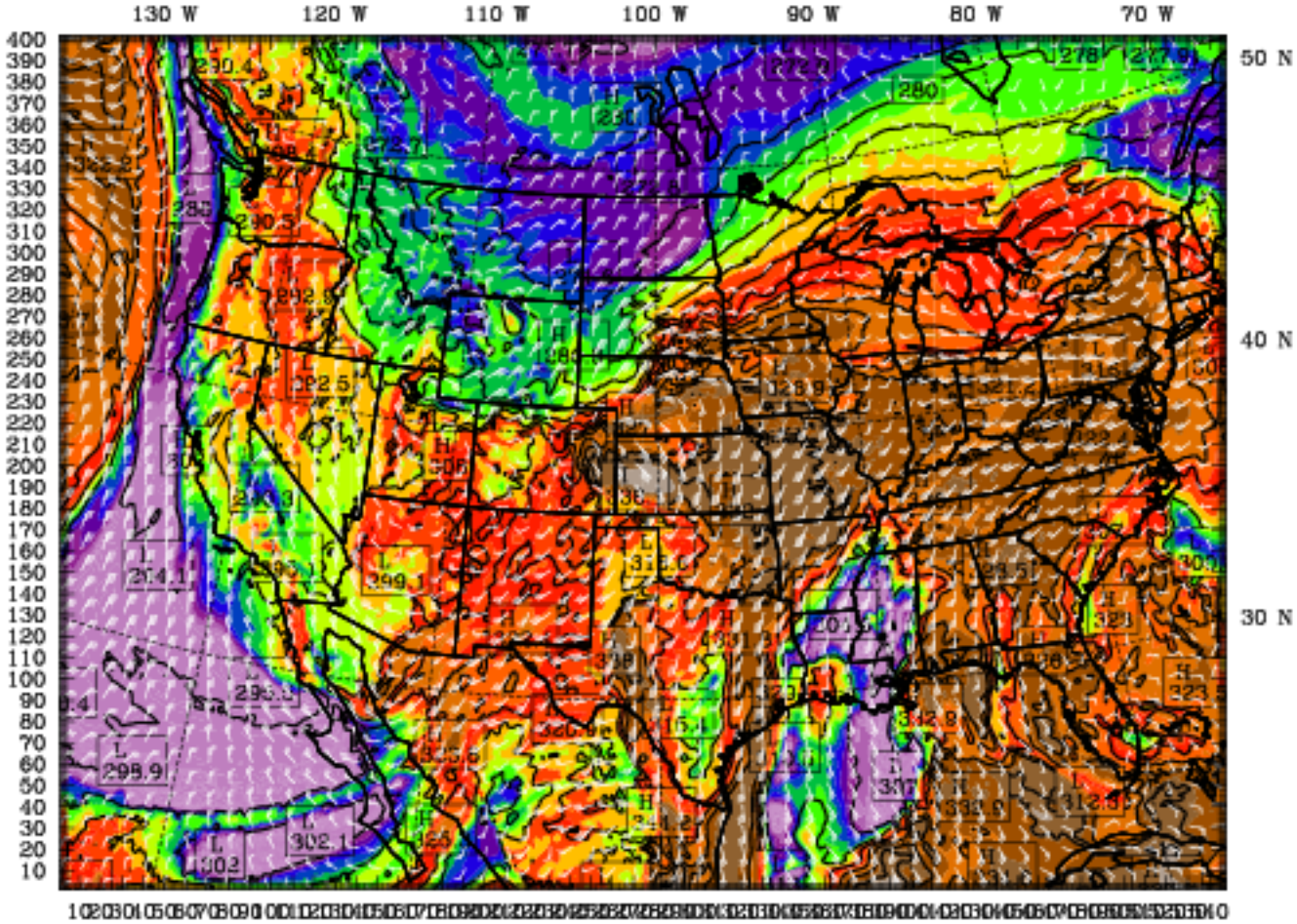

BARB VECTORS: FULL BARB = 5 m s^{-1}
CONTOURS: UNITS=K LOW= 275.00 HIGH= 340.00 INTERVAL= 5.0000

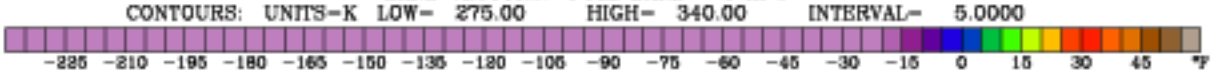

Model Info: V3.4.1 G-D Ens MYJ PBL Goddard Noah LSM 9.0 km, 60 levels, 27 sec
LW: Godd SW: Goddard DIFF: simple KM: 2D Smagor

Dataset: ifloods RIP: rip 850 Init: 0000 UTC Mon 08 Apr 13
Fcst: 33.00 h Valid: 0900 UTC Tue 09 Apr 13 (0400 CDT Tue 09 Apr 13)
Dewpoint temperature at pressure = 850 hPa
Equivalent potential temperature at pressure = 850 hPa
Horizontal wind vectors at pressure = 850 hPa

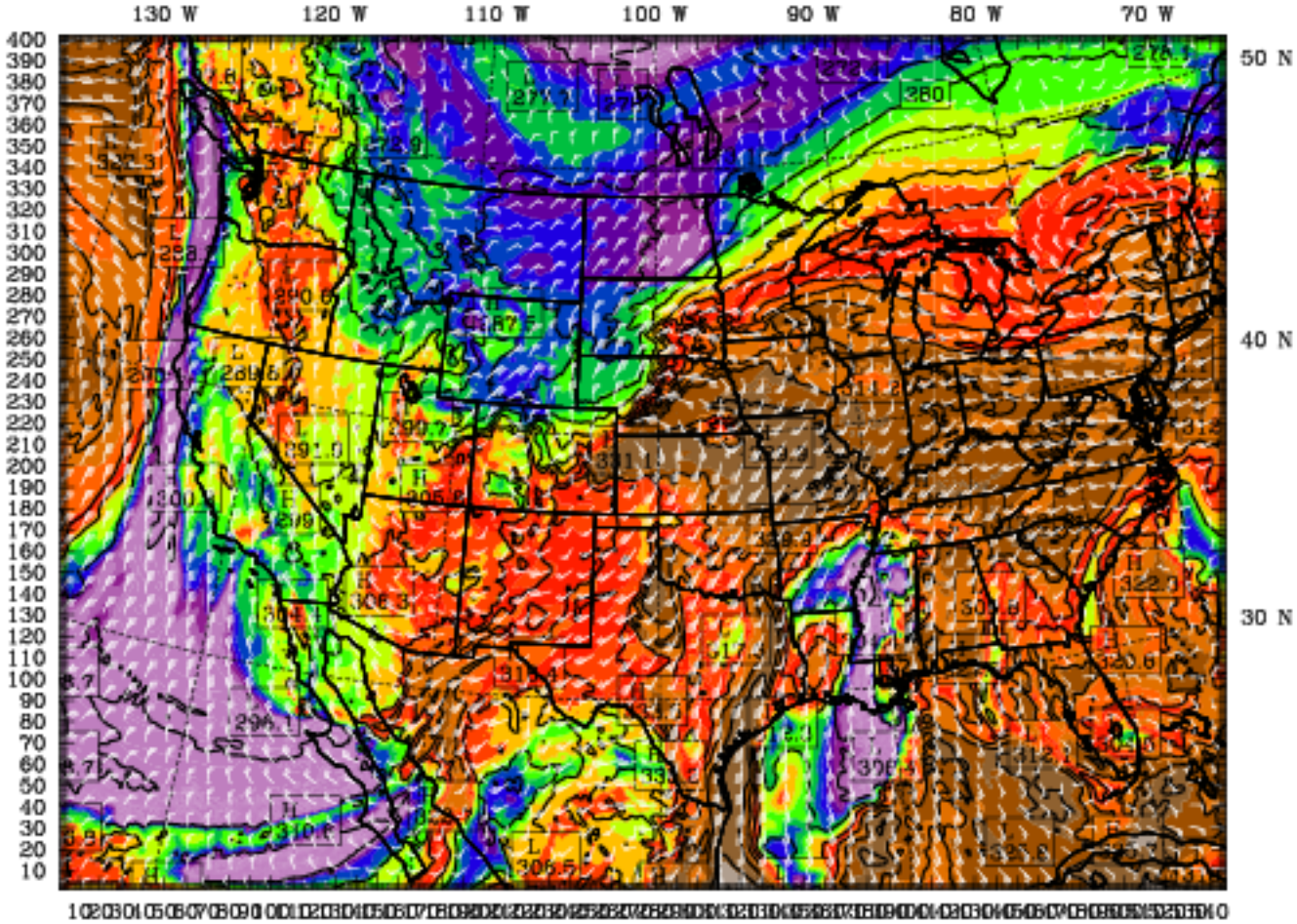

BARB VECTORS: FULL BARB = 5 m s^{-1}
CONTOURS: UNITS=K LOW= 275.00 HIGH= 345.00 INTERVAL= 5.0000

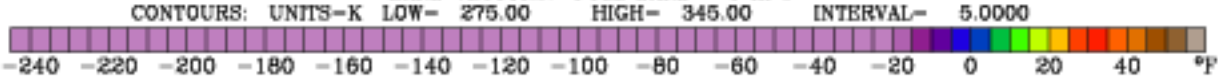

Model Info: V3.4.1 G-D Ens MYJ PBL Goddard Noah LSM 9.0 km, 60 levels, 27 sec
LW: Godd SW: Goddard DIFF: simple KM: 2D Smagor

Dataset: ifloods RIP: rip 850 Init: 0000 UTC Mon 08 Apr 13
Fcst: 36.00 h Valid: 1200 UTC Tue 09 Apr 13 (0700 CDT Tue 09 Apr 13)
Dewpoint temperature at pressure = 850 hPa
Equivalent potential temperature at pressure = 850 hPa
Horizontal wind vectors at pressure = 850 hPa

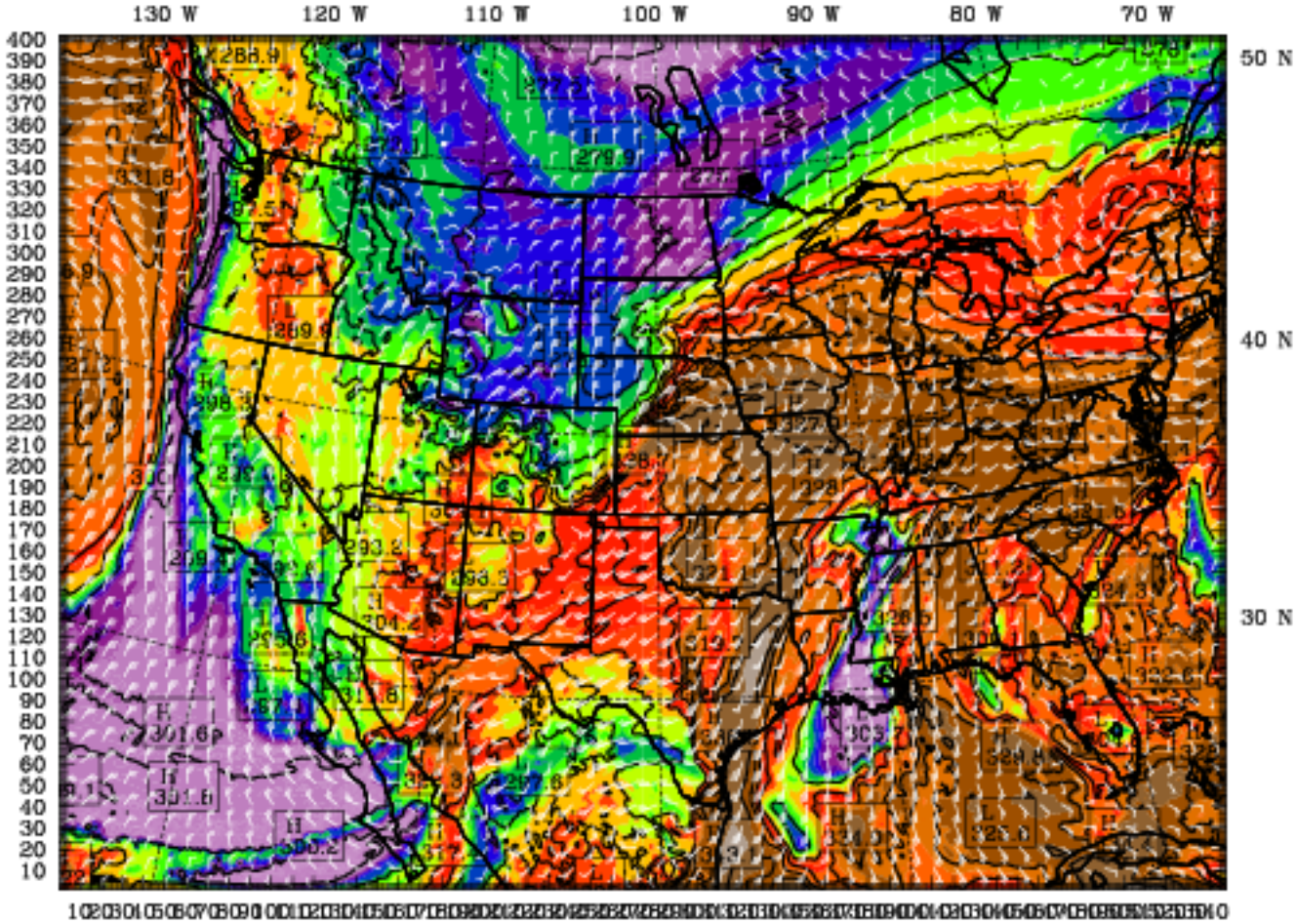

BARB VECTORS: FULL BARB = 5 m s^{-1}
CONTOURS: UNITS=K LOW= 275.00 HIGH= 340.00 INTERVAL= 5.0000

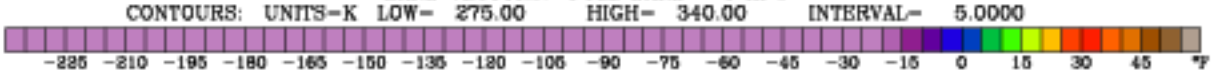

Model Info: V3.4.1 G-D Ens MYJ PBL Goddard Noah LSM 9.0 km, 60 levels, 27 sec
LW: Godd SW: Goddard DIFF: simple KM: 2D Smagor

Dataset: ifloods RIP: rip 850 Init: 0000 UTC Mon 08 Apr 13
Fcst: 39.00 h Valid: 1500 UTC Tue 09 Apr 13 (1000 CDT Tue 09 Apr 13)
Dewpoint temperature at pressure = 850 hPa
Equivalent potential temperature at pressure = 850 hPa
Horizontal wind vectors at pressure = 850 hPa

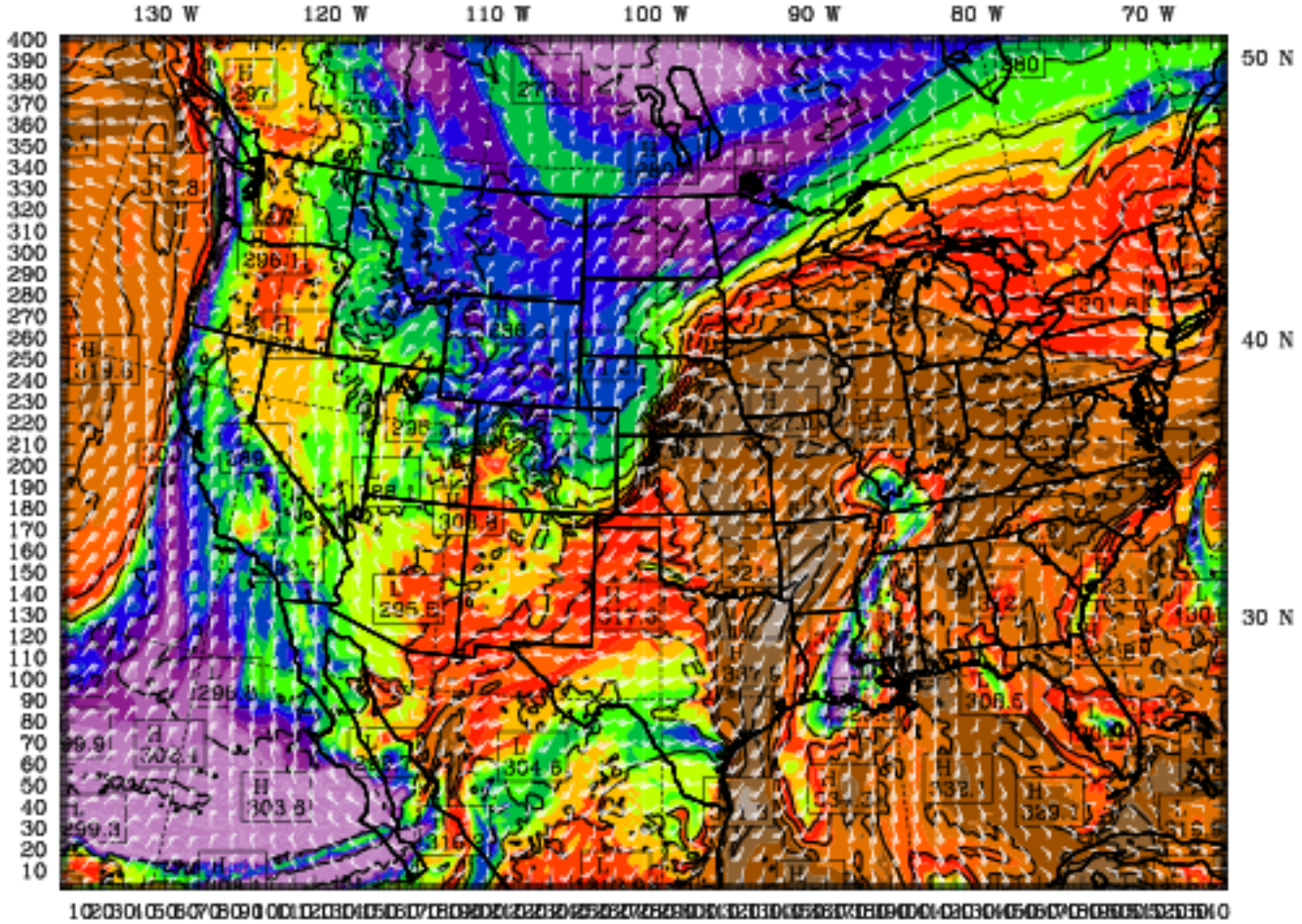

BARB VECTORS: FULL BARB = 5 m s^{-1}
CONTOURS: UNITS=K LOW= 275.00 HIGH= 340.00 INTERVAL= 5.0000

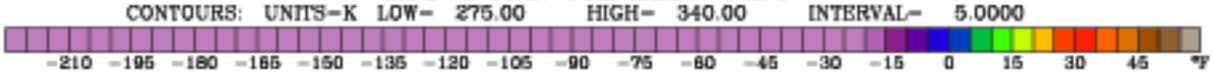

Model Info: V3.4.1 G-D Ens MYJ PBL Goddard Noah LSM 9.0 km, 60 levels, 27 sec
LW: Godd SW: Goddard DIFF: simple KM: 2D Smagor

Dataset: ifloods RIP: rip 850 Init: 0000 UTC Mon 08 Apr 13
Fcst: 42.00 h Valid: 1800 UTC Tue 09 Apr 13 (1300 CDT Tue 09 Apr 13)
Dewpoint temperature at pressure = 850 hPa
Equivalent potential temperature at pressure = 850 hPa
Horizontal wind vectors at pressure = 850 hPa

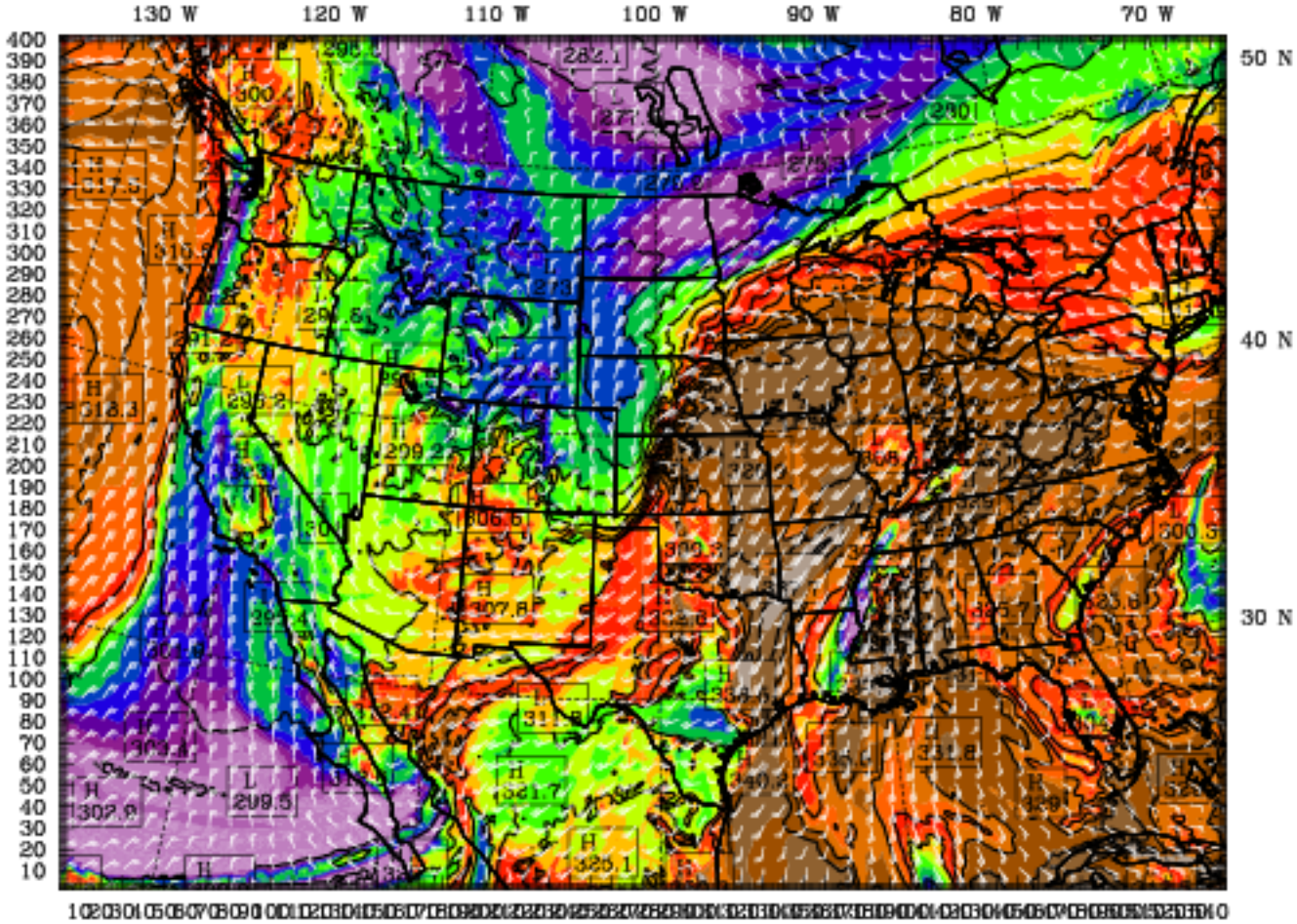

BARB VECTORS: FULL BARB = 5 m s^{-1}
CONTOURS: UNITS=K LOW= 275.00 HIGH= 350.00 INTERVAL= 5.0000

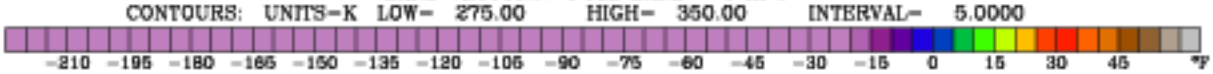

Model Info: V3.4.1 G-D Ens MYJ PBL Goddard Noah LSM 9.0 km, 60 levels, 27 sec
LW: Godd SW: Goddard DIFF: simple KM: 2D Smagor

Dataset: ifloods RIP: rip 850 Init: 0000 UTC Mon 08 Apr 13
Fcst: 45.00 h Valid: 2100 UTC Tue 09 Apr 13 (1600 CDT Tue 09 Apr 13)
Dewpoint temperature at pressure = 850 hPa
Equivalent potential temperature at pressure = 850 hPa
Horizontal wind vectors at pressure = 850 hPa

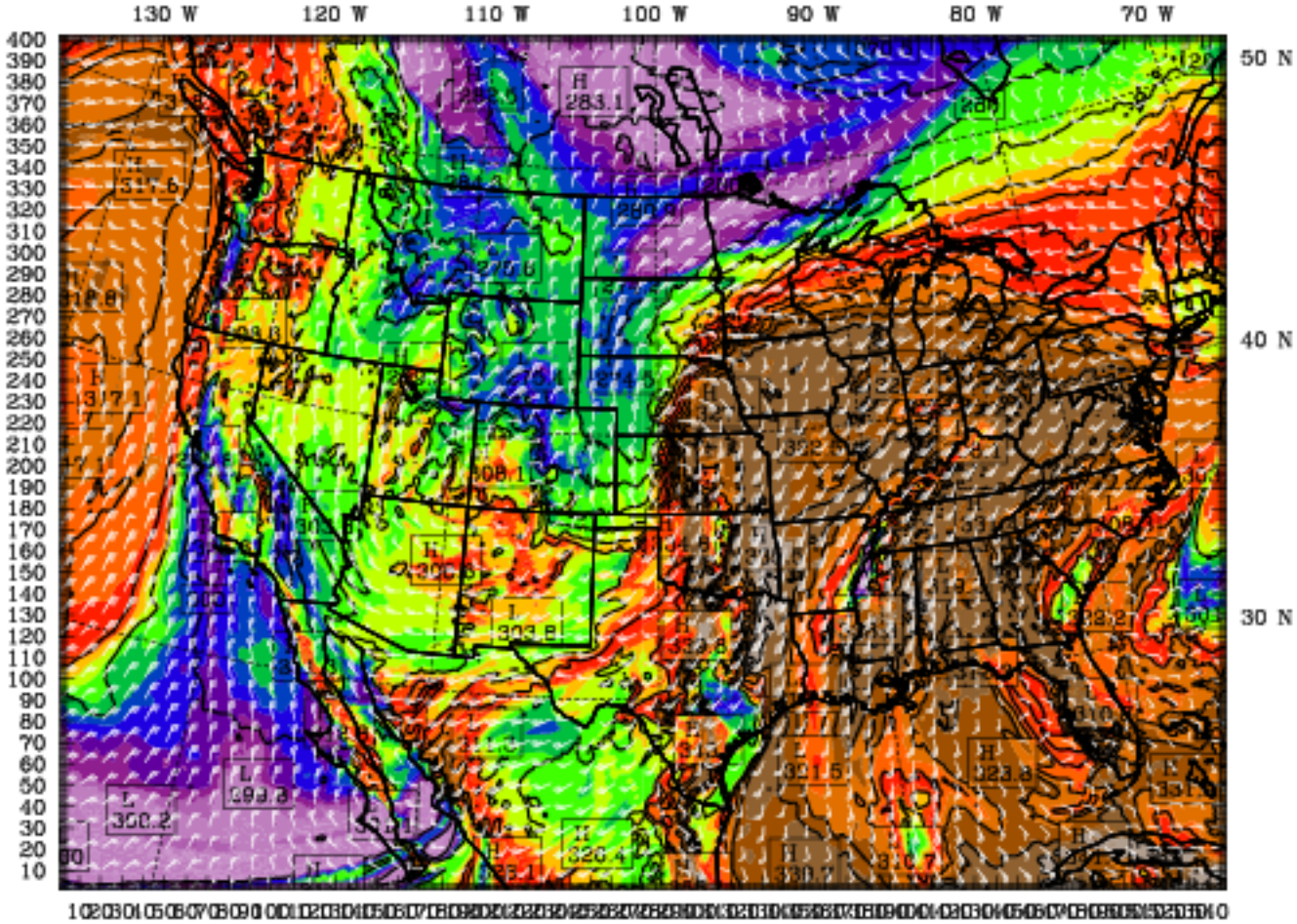

BARB VECTORS: FULL BARB = 5 m s^{-1}
CONTOURS: UNITS=K LOW= 275.00 HIGH= 355.00 INTERVAL= 5.0000

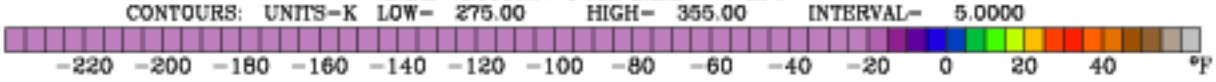

Model Info: V3.4.1 G-D Ens MYJ PBL Goddard Noah LSM 9.0 km, 60 levels, 27 sec
LW: Godd SW: Goddard DIFF: simple KM: 2D Smagor

Dataset: ifloods RIP: rip 850 Init: 0000 UTC Mon 08 Apr 13
Fcst: 48.00 h Valid: 0000 UTC Wed 10 Apr 13 (1900 CDT Tue 09 Apr 13)
Dewpoint temperature at pressure = 850 hPa
Equivalent potential temperature at pressure = 850 hPa
Horizontal wind vectors at pressure = 850 hPa

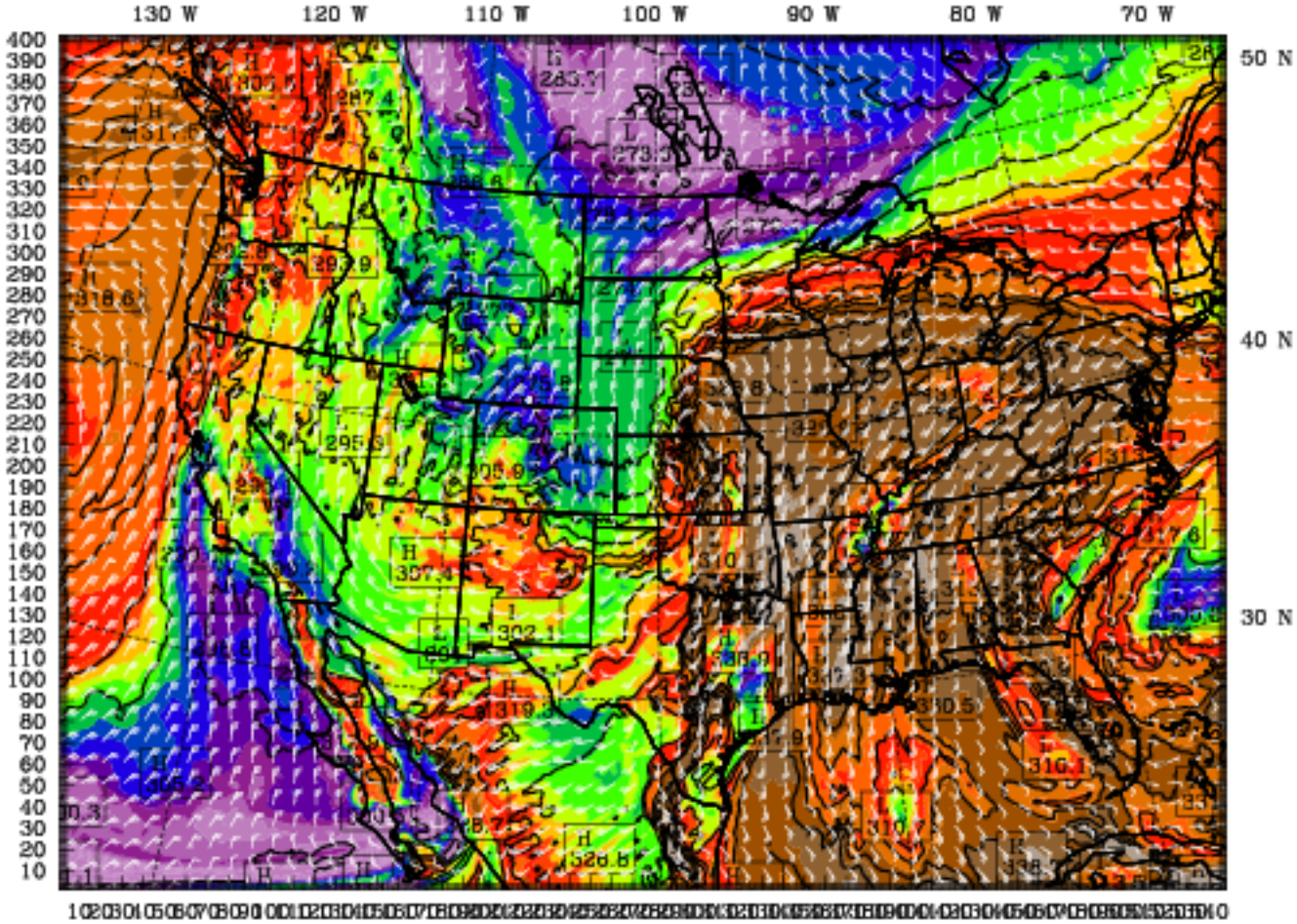

BARB VECTORS: FULL BARB = 5 m s^{-1}
CONTOURS: UNITS=K LOW= 270.00 HIGH= 350.00 INTERVAL= 5.0000

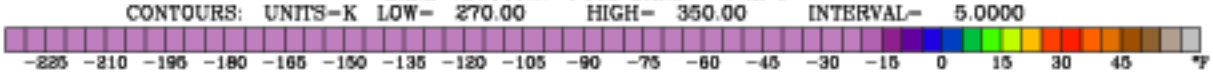

Model Info: V3.4.1 G-D Ens MYJ PBL Goddard Noah LSM 9.0 km, 60 levels, 27 sec
LW: Godd SW: Goddard DIFF: simple KM: 2D Smagor