Dataset: ifloods RIP: rip accp12h Init: 1200 UTC Fri 03 May 13
Fcst: 0.00 h Valid: 1200 UTC Fri 03 May 13 (0700 CDT Fri 03 May 13)
Total precip. in past 12 h
Sea-level pressure
Horizontal wind vectors at k-index = 60

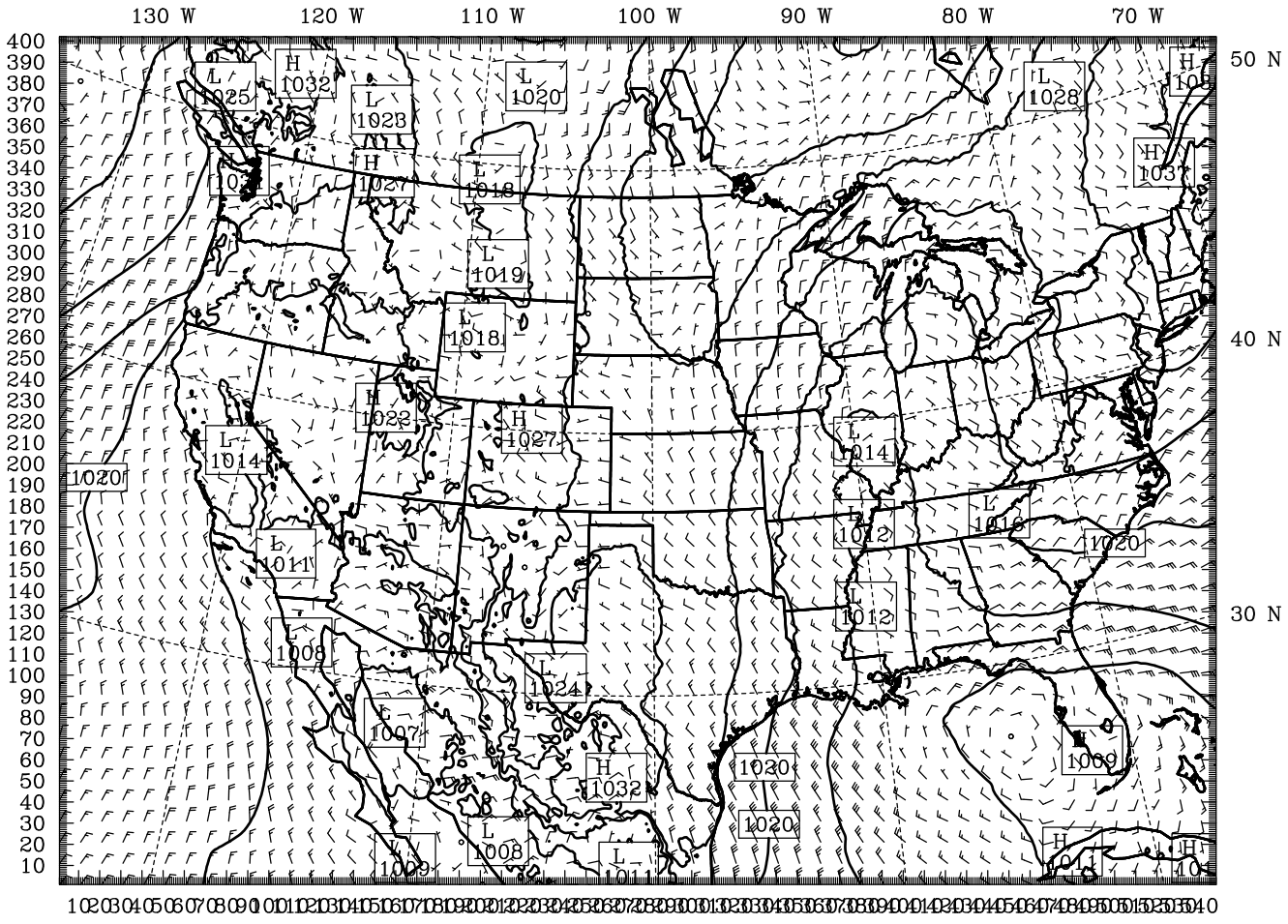

BARB VECTORS: FULL BARB = 5 m s^{-1}
CONTOURS: UNITS=hPa LOW= 1010.0 HIGH= 1040.0 INTERVAL= 5.0000
Model Info: V3.4.1 G-D Ens MYJ PBL Goddard Noah LSM 9.0 km, 60 levels, 27 sec
LW: Godd SW: Goddard DIFF: simple KM: 2D Smagor

Dataset: ifloods RIP: rip accp12h Init: 1200 UTC Fri 03 May 13
Fcst: 3.00 h Valid: 1500 UTC Fri 03 May 13 (1000 CDT Fri 03 May 13)
Total precip. in past 12 h
Sea-level pressure
Horizontal wind vectors at k-index = 60

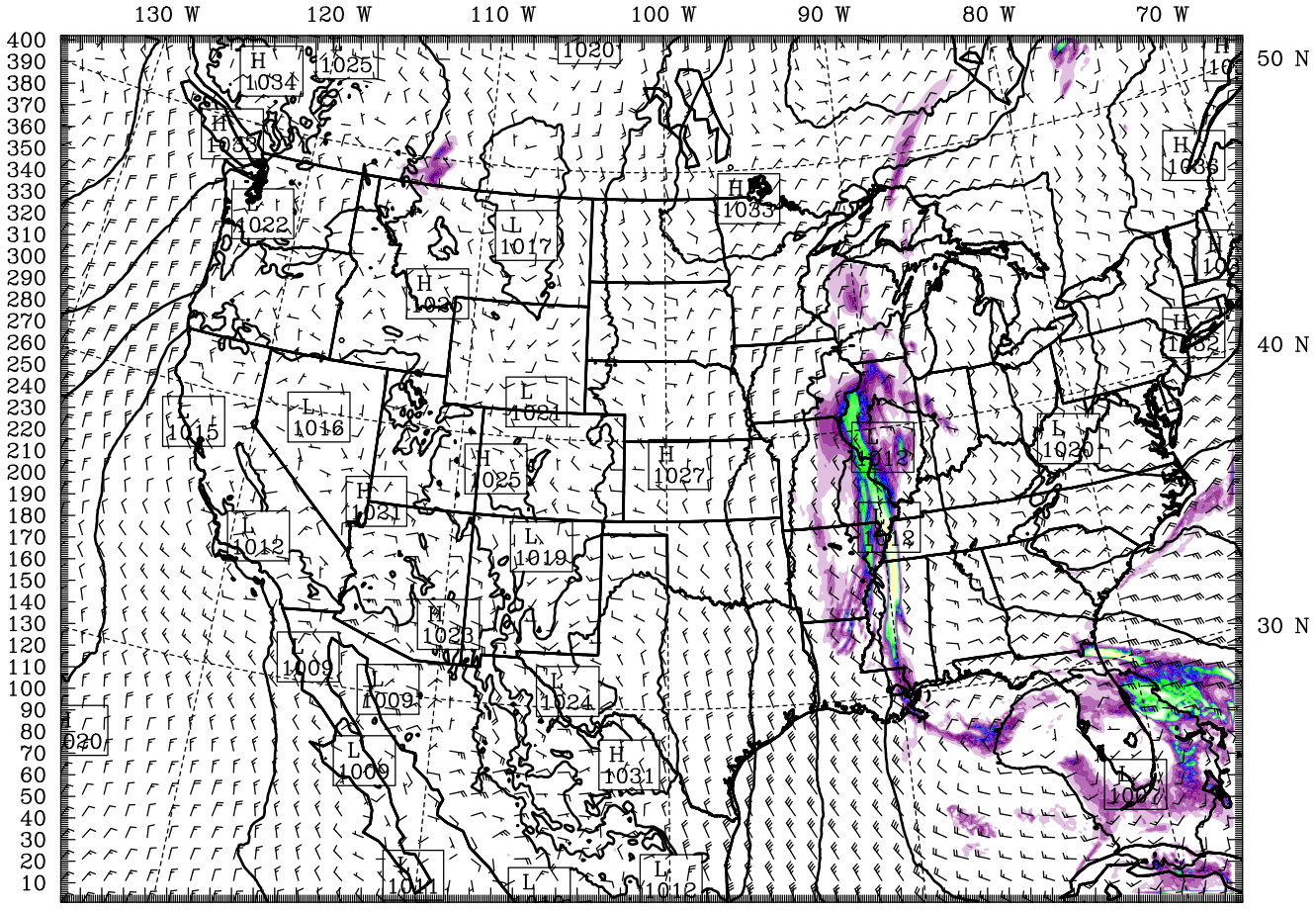

BARB VECTORS: FULL BARB = 5 m s^{-1}
CONTOURS: UNITS=hPa LOW= 1010.0 HIGH= 1035.0 INTERVAL= 5.0000

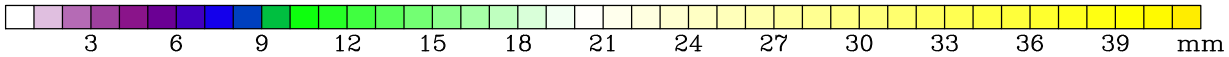

Model Info: V3.4.1 G-D Ens MYJ PBL Goddard Noah LSM 9.0 km, 60 levels, 27 sec
LW: Godd SW: Goddard DIFF: simple KM: 2D Smagor

Dataset: ifloods RIP: rip accp12h Init: 1200 UTC Fri 03 May 13
Fcst: 6.00 h Valid: 1800 UTC Fri 03 May 13 (1300 CDT Fri 03 May 13)
Total precip. in past 12 h
Sea-level pressure
Horizontal wind vectors at k-index = 60

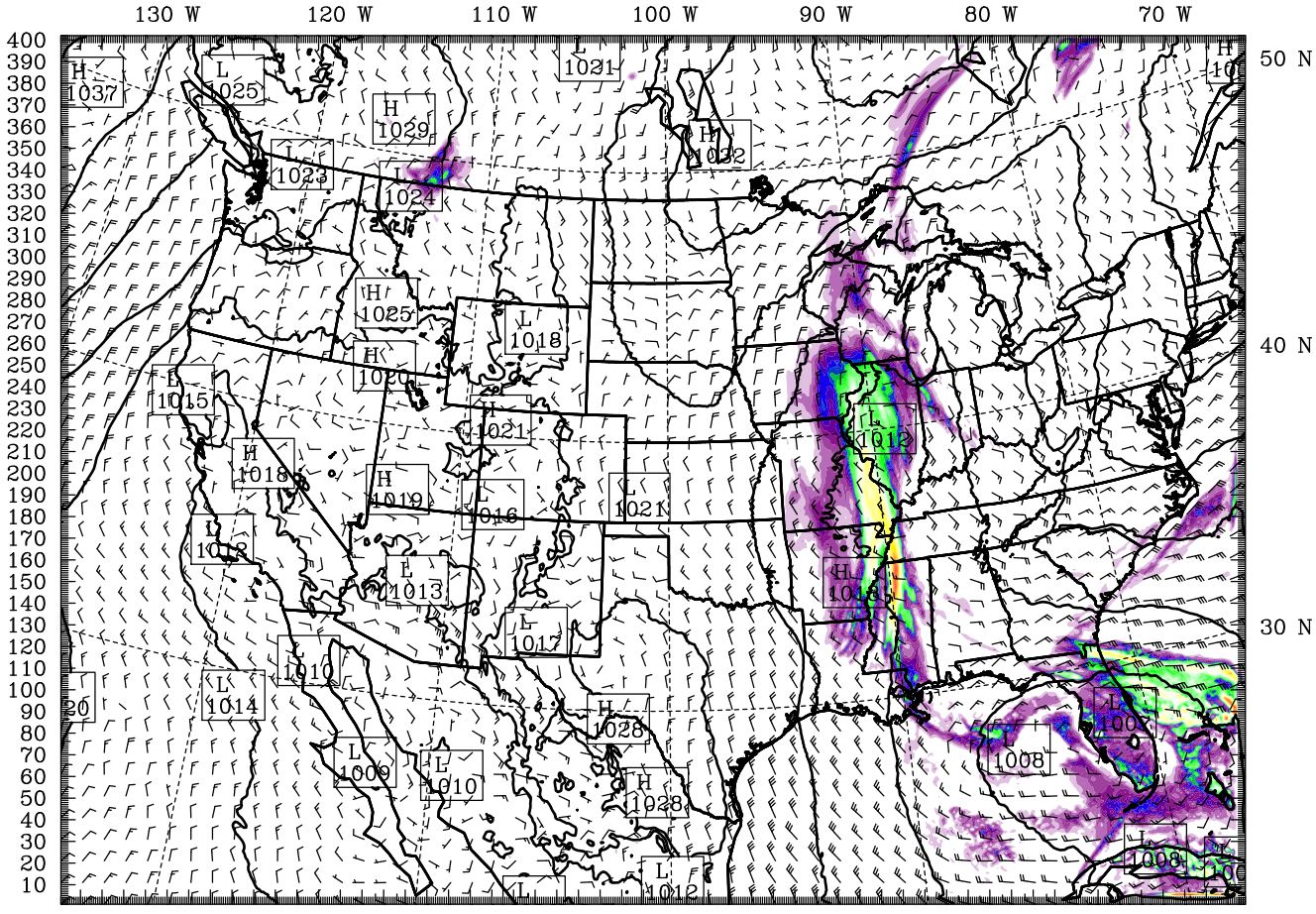

BARB VECTORS: FULL BARB = 5 m s^{-1}
CONTOURS: UNITS=hPa LOW= 1010.0 HIGH= 1035.0 INTERVAL= 5.0000

5 10 15 20 25 30 35 40 45 50 55 60 65 70 75 mm

Model Info: V3.4.1 G-D Ens MYJ PBL Goddard Noah LSM 9.0 km, 60 levels, 27 sec
LW: Godd SW: Goddard DIFF: simple KM: 2D Smagor

Dataset: ifloods RIP: rip accp12h Init: 1200 UTC Fri 03 May 13
Fcst: 9.00 h Valid: 2100 UTC Fri 03 May 13 (1600 CDT Fri 03 May 13)
Total precip. in past 12 h
Sea-level pressure
Horizontal wind vectors at k-index = 60

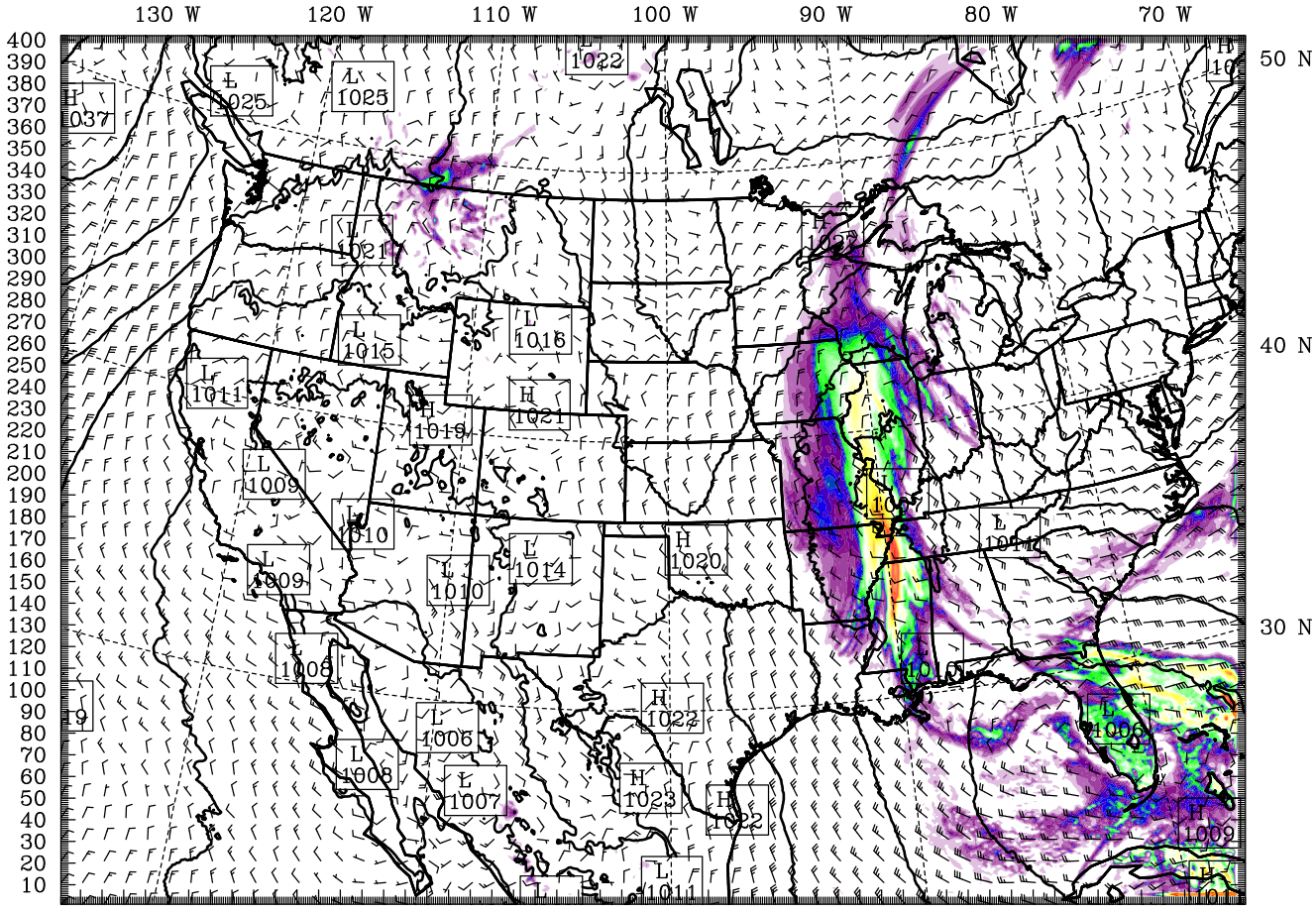

BARB VECTORS: FULL BARB = 5 m s^{-1}
CONTOURS: UNITS=hPa LOW= 1010.0 HIGH= 1035.0 INTERVAL= 5.0000

5 10 15 20 25 30 35 40 45 50 55 60 65 70 75 mm

Model Info: V3.4.1 G-D Ens MYJ PBL Goddard Noah LSM 9.0 km, 60 levels, 27 sec
LW: Godd SW: Goddard DIFF: simple KM: 2D Smagor

Dataset: ifloods RIP: rip accp12h Init: 1200 UTC Fri 03 May 13
Fcst: 12.00 h Valid: 0000 UTC Sat 04 May 13 (1900 CDT Fri 03 May 13)
Total precip. in past 12 h
Sea-level pressure
Horizontal wind vectors at k-index = 60

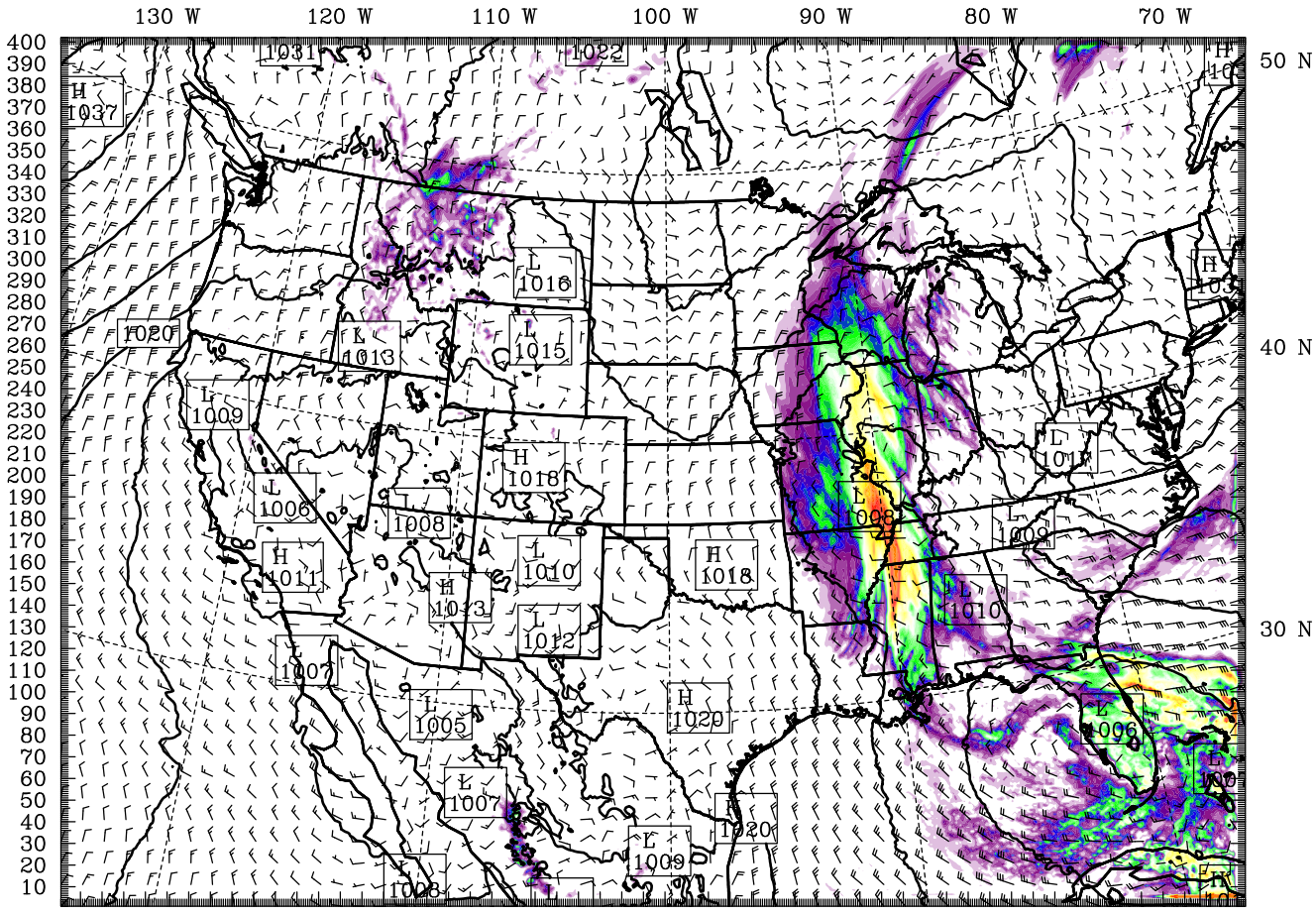

BARB VECTORS: FULL BARB = 5 m s^{-1}
CONTOURS: UNITS=hPa LOW= 1005.0 HIGH= 1035.0 INTERVAL= 5.0000

5 10 15 20 25 30 35 40 45 50 55 60 65 70 75 mm

Model Info: V3.4.1 G-D Ens MYJ PBL Goddard Noah LSM 9.0 km, 60 levels, 27 sec
LW: Godd SW: Goddard DIFF: simple KM: 2D Smagor

Dataset: ifloods RIP: rip accp12h Init: 1200 UTC Fri 03 May 13
Fcst: 15.00 h Valid: 0300 UTC Sat 04 May 13 (2200 CDT Fri 03 May 13)
Total precip. in past 12 h
Sea-level pressure
Horizontal wind vectors at k-index = 60

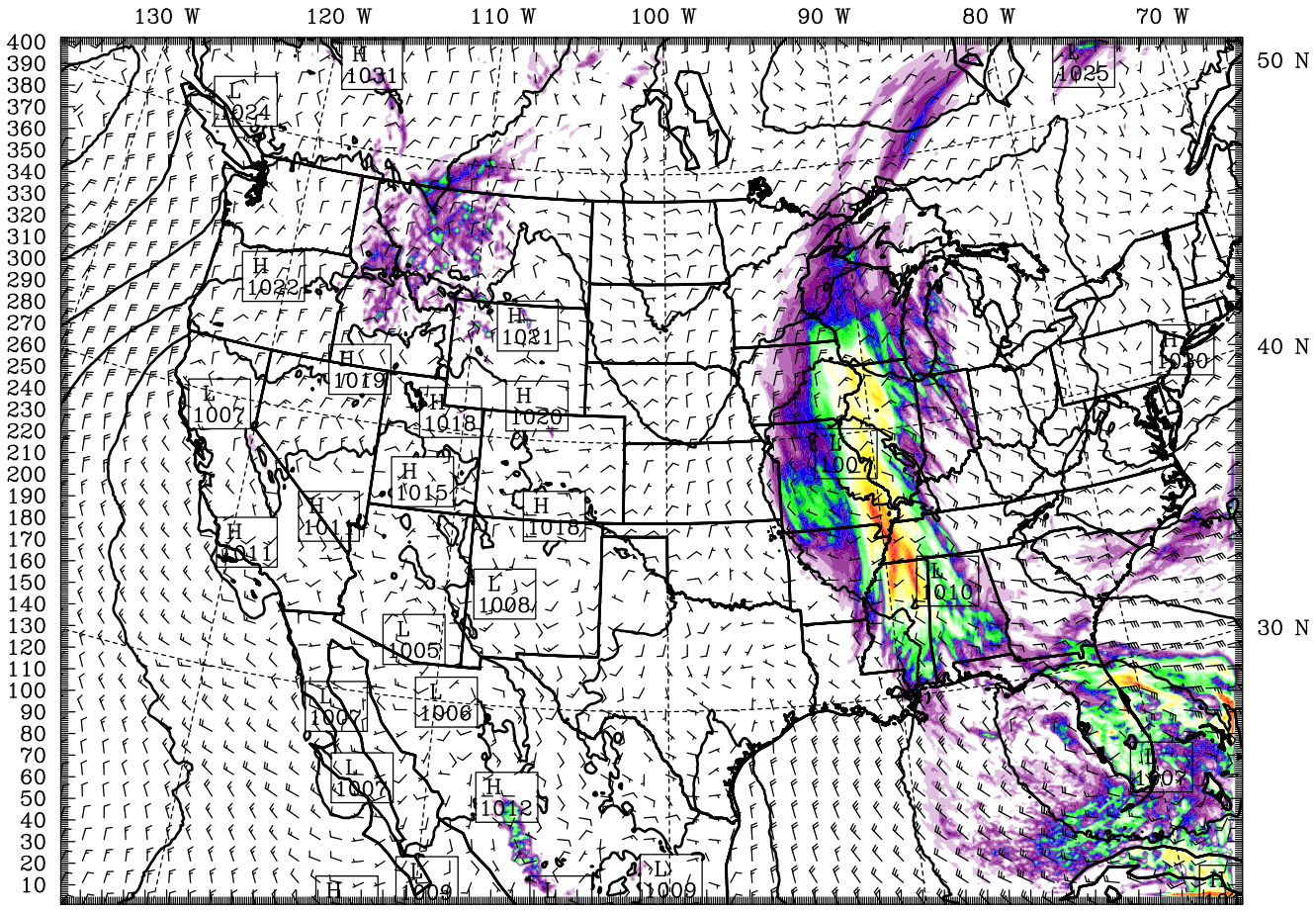

BARB VECTORS: FULL BARB = 5 m s^{-1}
CONTOURS: UNITS=hPa LOW= 1010.0 HIGH= 1035.0 INTERVAL= 5.0000

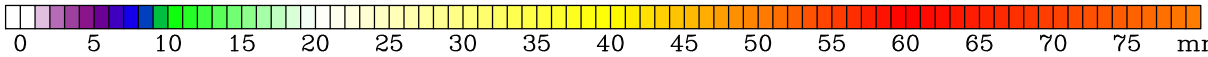

Model Info: V3.4.1 G-D Ens MYJ PBL Goddard Noah LSM 9.0 km, 60 levels, 27 sec
LW: Godd SW: Goddard DIFF: simple KM: 2D Smagor

Dataset: ifloods RIP: rip accp12h Init: 1200 UTC Fri 03 May 13
Fcst: 18.00 h Valid: 0600 UTC Sat 04 May 13 (0100 CDT Sat 04 May 13)
Total precip. in past 12 h
Sea-level pressure
Horizontal wind vectors at k-index = 60

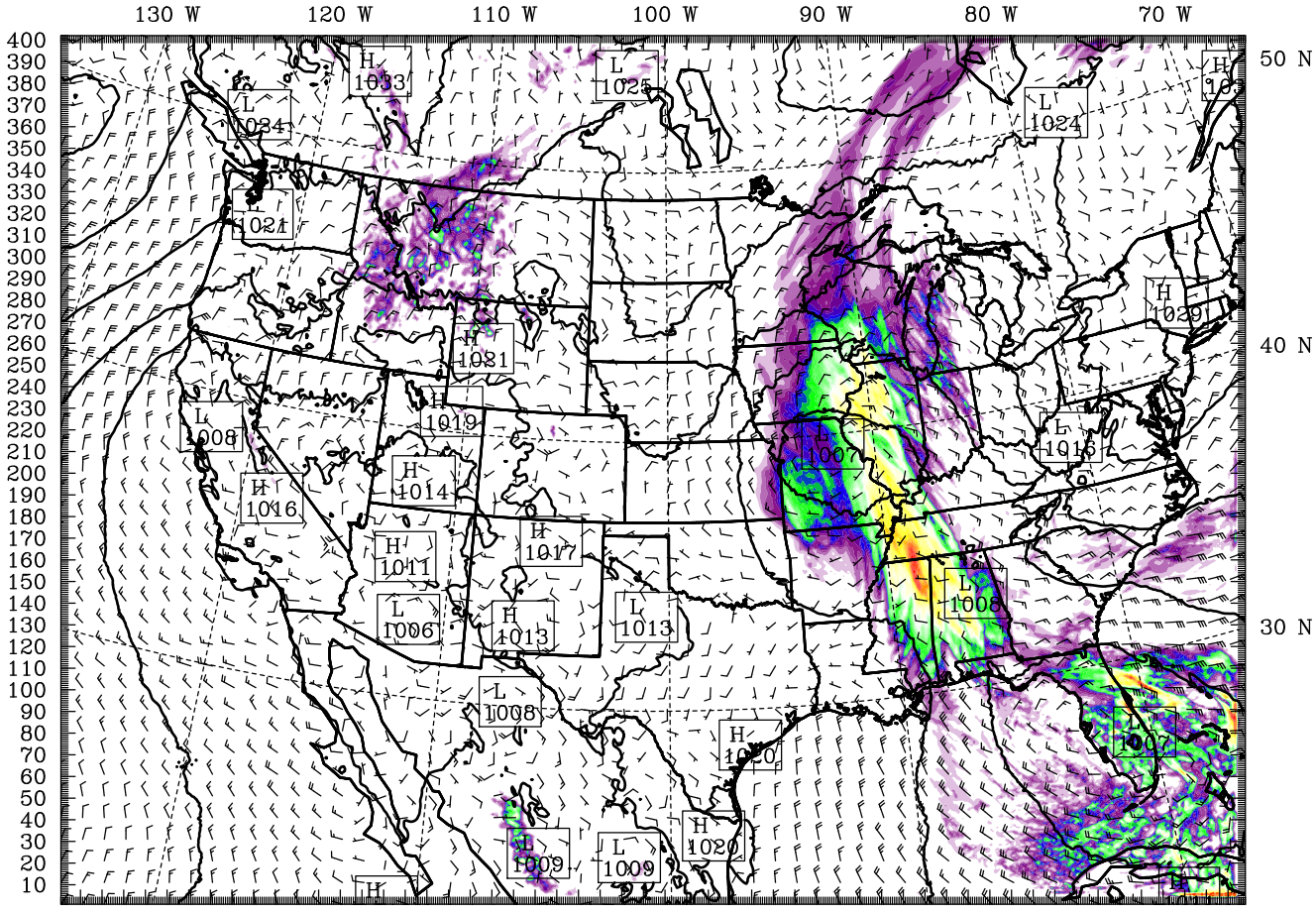

BARB VECTORS: FULL BARB = 5 m s^{-1}
CONTOURS: UNITS=hPa LOW= 1010.0 HIGH= 1035.0 INTERVAL= 5.0000

0 5 10 15 20 25 30 35 40 45 50 55 60 65 70 75 mm

Model Info: V3.4.1 G-D Ens MYJ PBL Goddard Noah LSM 9.0 km, 60 levels, 27 sec
LW: Godd SW: Goddard DIFF: simple KM: 2D Smagor

Dataset: ifloods RIP: rip accp12h Init: 1200 UTC Fri 03 May 13
Fcst: 21.00 h Valid: 0900 UTC Sat 04 May 13 (0400 CDT Sat 04 May 13)
Total precip. in past 12 h
Sea-level pressure
Horizontal wind vectors at k-index = 60

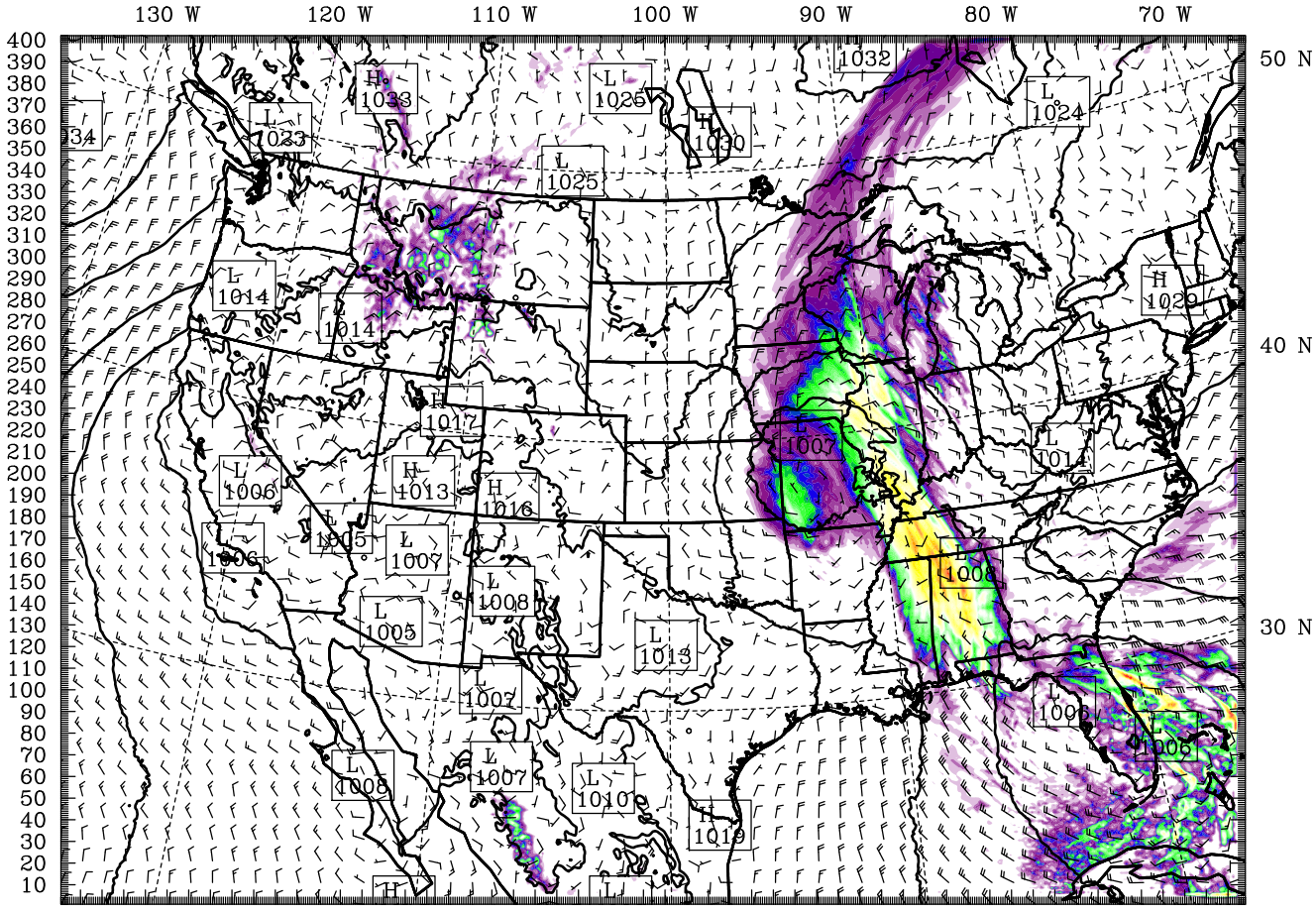

BARB VECTORS: FULL BARB = 5 m s^{-1}
CONTOURS: UNITS=hPa LOW= 1005.0 HIGH= 1030.0 INTERVAL= 5.0000

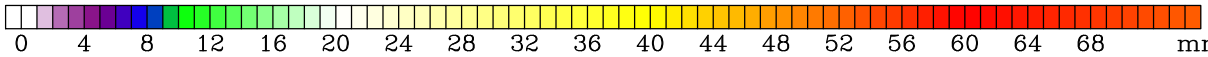

Model Info: V3.4.1 G-D Ens MYJ PBL Goddard Noah LSM 9.0 km, 60 levels, 27 sec
LW: Godd SW: Goddard DIFF: simple KM: 2D Smagor

Dataset: ifloods RIP: rip accp12h Init: 1200 UTC Fri 03 May 13
Fcst: 24.00 h Valid: 1200 UTC Sat 04 May 13 (0700 CDT Sat 04 May 13)
Total precip. in past 12 h
Sea-level pressure
Horizontal wind vectors at k-index = 60

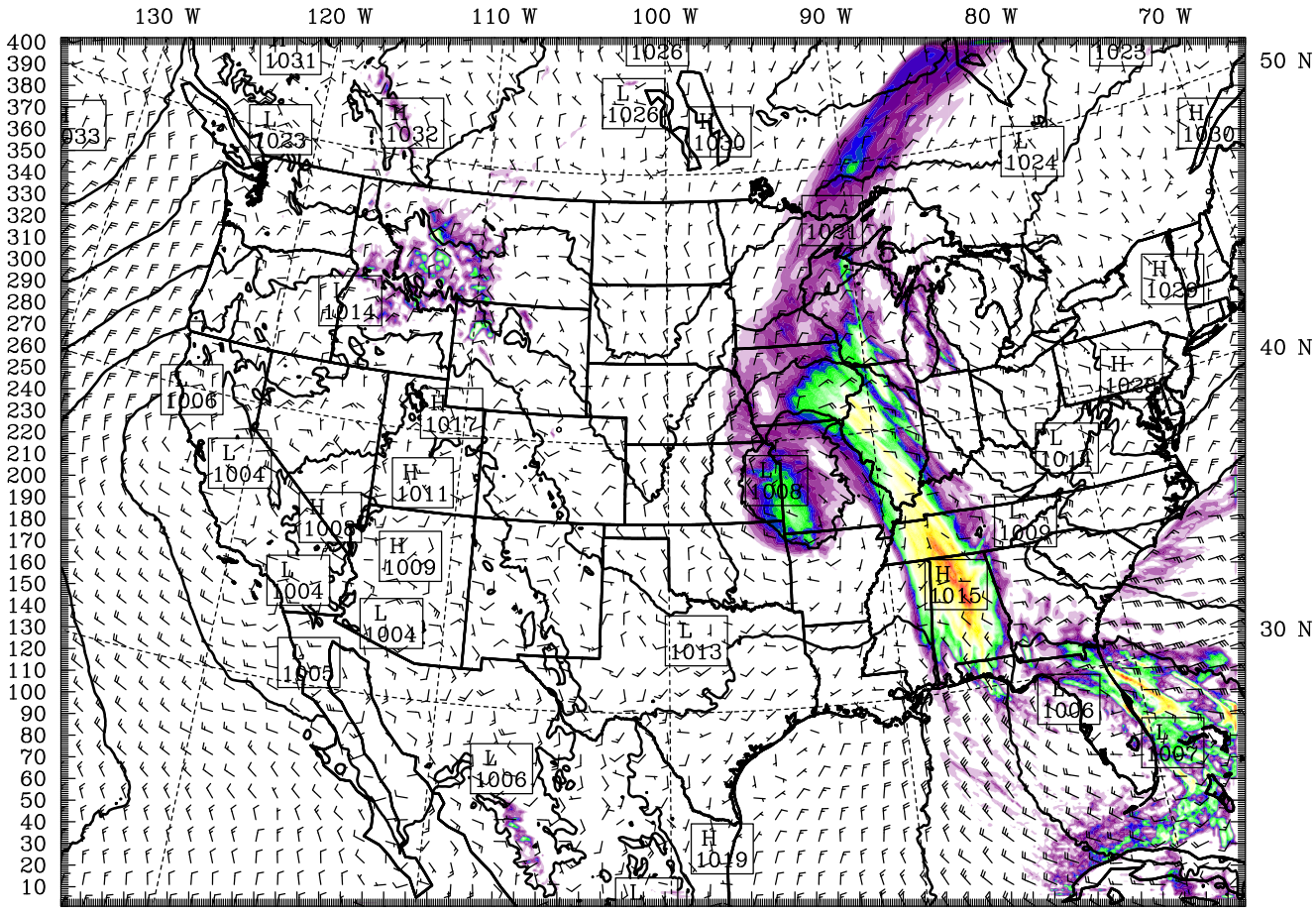

BARB VECTORS: FULL BARB = 5 m s^{-1}
CONTOURS: UNITS=hPa LOW= 1005.0 HIGH= 1030.0 INTERVAL= 5.0000

0 5 10 15 20 25 30 35 40 45 50 55 60 65 70 75 mm

Model Info: V3.4.1 G-D Ens MYJ PBL Goddard Noah LSM 9.0 km, 60 levels, 27 sec
LW: Godd SW: Goddard DIFF: simple KM: 2D Smagor

Dataset: ifloods RIP: rip accp12h Init: 1200 UTC Fri 03 May 13
Fcst: 27.00 h Valid: 1500 UTC Sat 04 May 13 (1000 CDT Sat 04 May 13)
Total precip. in past 12 h
Sea-level pressure
Horizontal wind vectors at k-index = 60

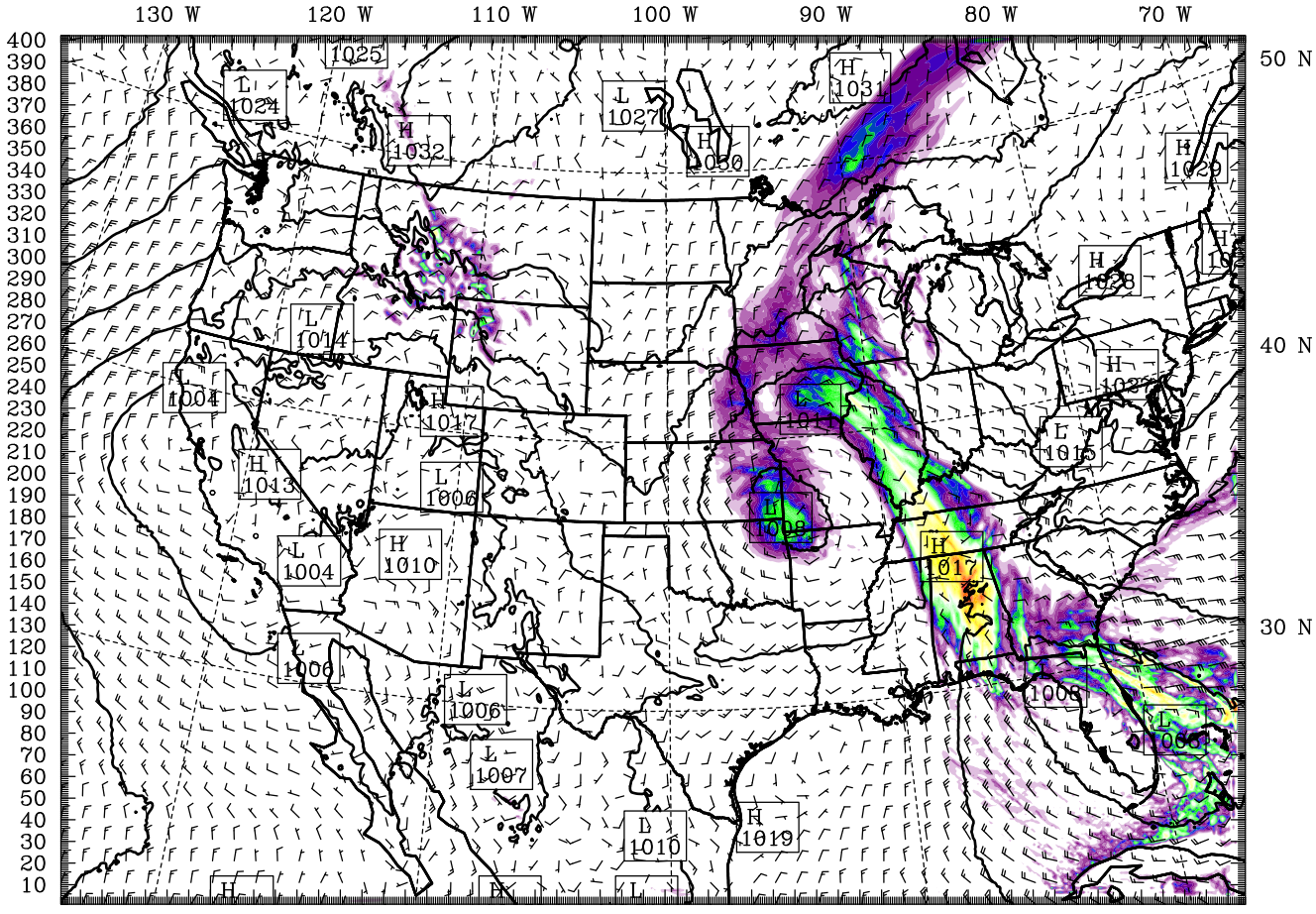

BARB VECTORS: FULL BARB = 5 m s^{-1}
CONTOURS: UNITS=hPa LOW= 1005.0 HIGH= 1030.0 INTERVAL= 5.0000

0 5 10 15 20 25 30 35 40 45 50 55 60 65 70 75 mm

Model Info: V3.4.1 G-D Ens MYJ PBL Goddard Noah LSM 9.0 km, 60 levels, 27 sec
LW: Godd SW: Goddard DIFF: simple KM: 2D Smagor

Dataset: ifloods RIP: rip accp12h Init: 1200 UTC Fri 03 May 13
Fcst: 30.00 h Valid: 1800 UTC Sat 04 May 13 (1300 CDT Sat 04 May 13)
Total precip. in past 12 h
Sea-level pressure
Horizontal wind vectors at k-index = 60

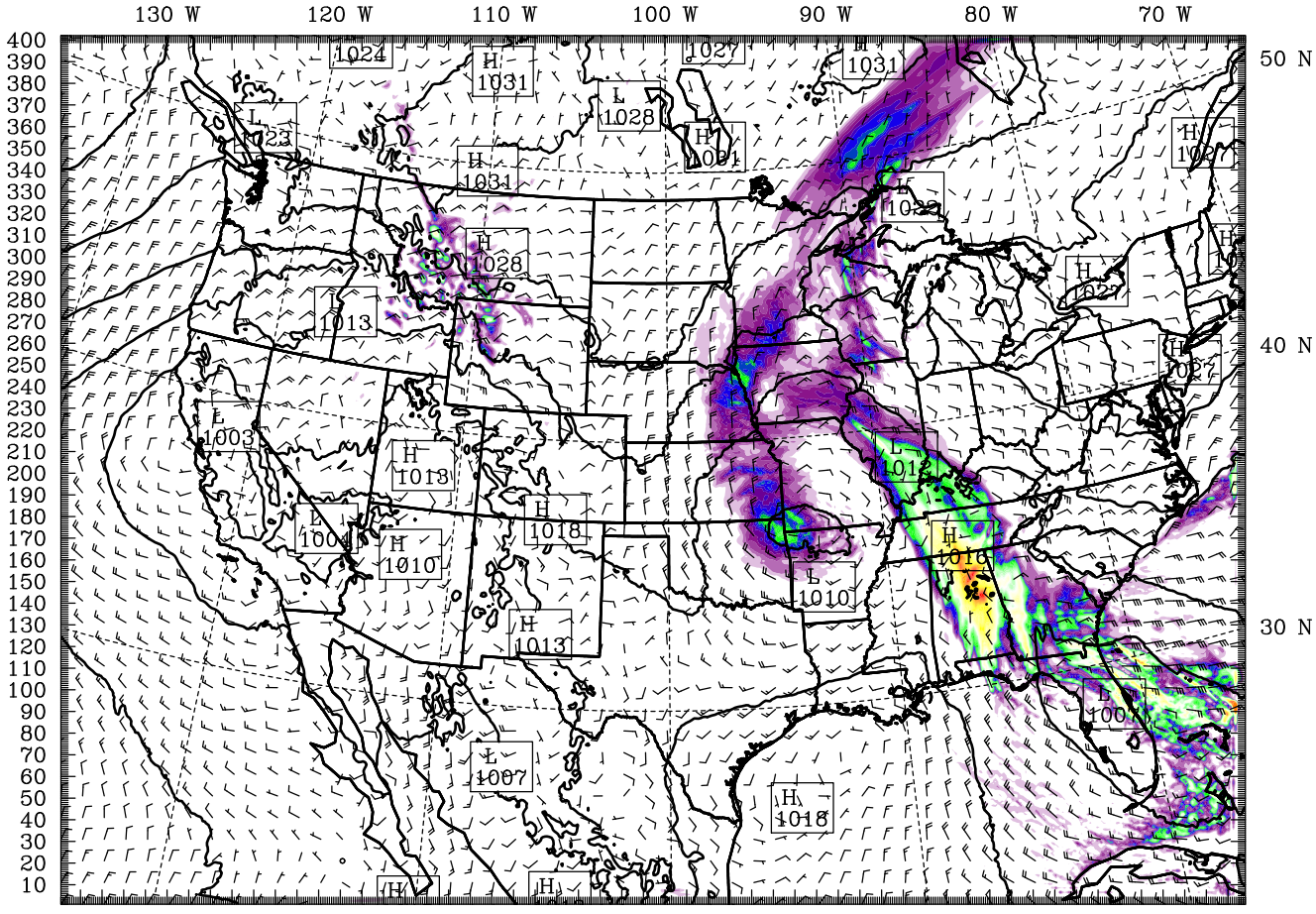

BARB VECTORS: FULL BARB = 5 m s^{-1}
CONTOURS: UNITS=hPa LOW= 1005.0 HIGH= 1030.0 INTERVAL= 5.0000

0 5 10 15 20 25 30 35 40 45 50 55 60 65 70 75 mm

Model Info: V3.4.1 G-D Ens MYJ PBL Goddard Noah LSM 9.0 km, 60 levels, 27 sec
LW: Godd SW: Goddard DIFF: simple KM: 2D Smagor

Dataset: ifloods RIP: rip accp12h Init: 1200 UTC Fri 03 May 13
Fcst: 33.00 h Valid: 2100 UTC Sat 04 May 13 (1600 CDT Sat 04 May 13)
Total precip. in past 12 h
Sea-level pressure
Horizontal wind vectors at k-index = 60

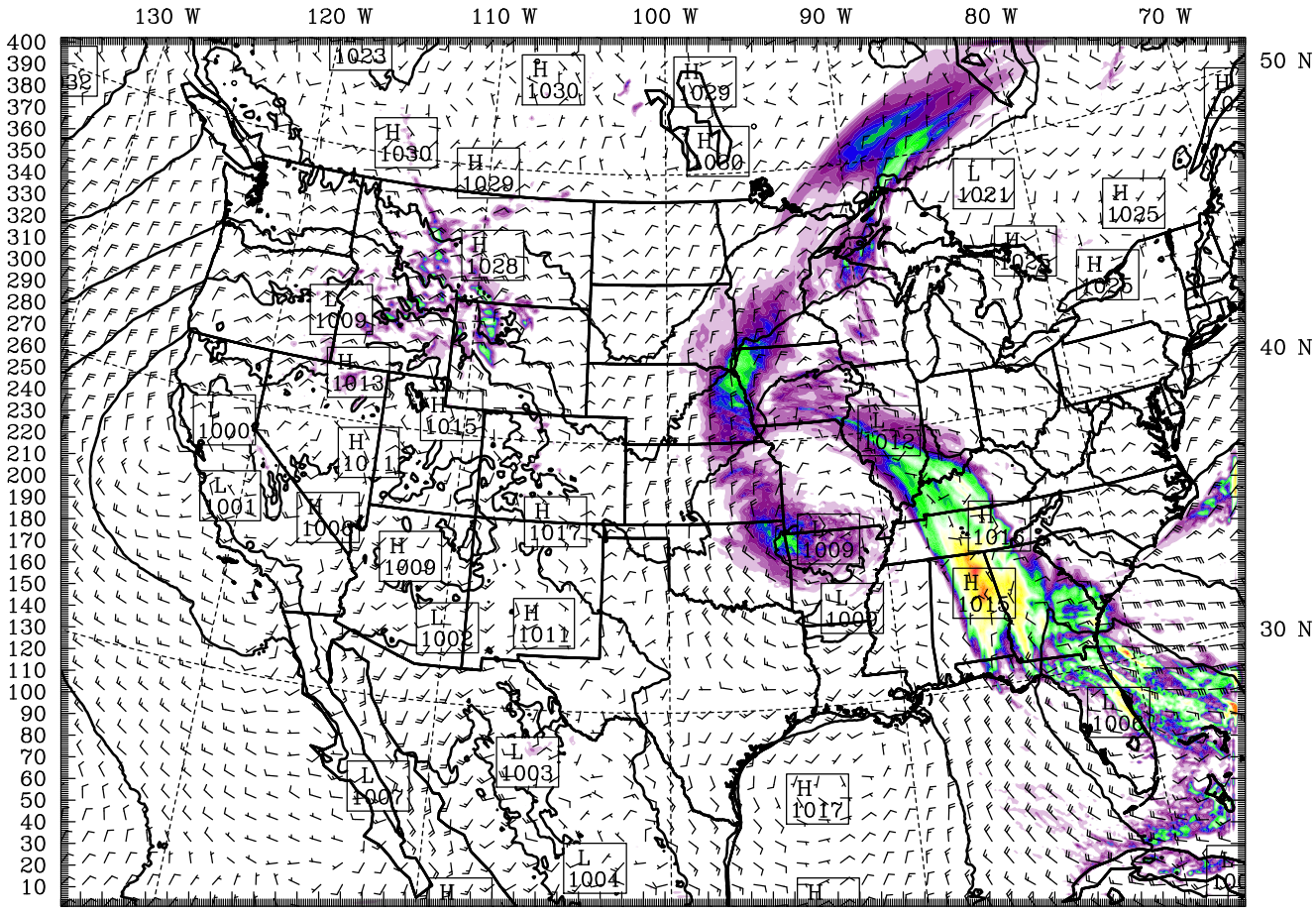

BARB VECTORS: FULL BARB = 5 m s^{-1}
CONTOURS: UNITS=hPa LOW= 1000.0 HIGH= 1030.0 INTERVAL= 5.0000

0 5 10 15 20 25 30 35 40 45 50 55 60 65 70 75 mm

Model Info: V3.4.1 G-D Ens MYJ PBL Goddard Noah LSM 9.0 km, 60 levels, 27 sec
LW: Godd SW: Goddard DIFF: simple KM: 2D Smagor

Dataset: ifloods RIP: rip accp12h Init: 1200 UTC Fri 03 May 13
Fcst: 36.00 h Valid: 0000 UTC Sun 05 May 13 (1900 CDT Sat 04 May 13)
Total precip. in past 12 h
Sea-level pressure
Horizontal wind vectors at k-index = 60

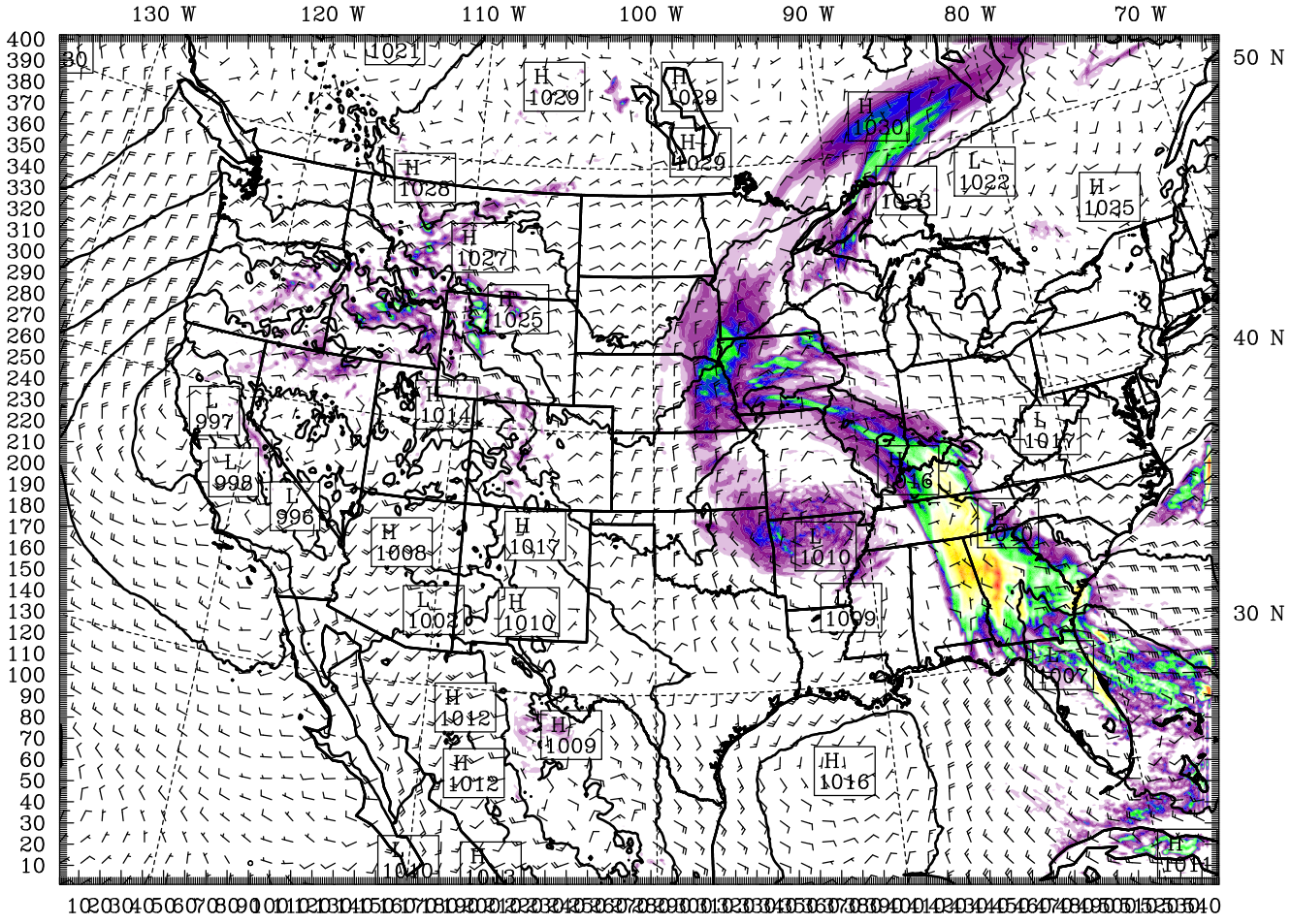

BARB VECTORS: FULL BARB = 5 m s^{-1}
CONTOURS: UNITS=hPa LOW= 1000.0 HIGH= 1030.0 INTERVAL= 5.0000

0 5 10 15 20 25 30 35 40 45 50 55 60 65 70 75 mm

Model Info: V3.4.1 G-D Ens MYJ PBL Goddard Noah LSM 9.0 km, 60 levels, 27 sec
LW: Godd SW: Goddard DIFF: simple KM: 2D Smagor

Dataset: ifloods RIP: rip accp12h Init: 1200 UTC Fri 03 May 13
Fcst: 39.00 h Valid: 0300 UTC Sun 05 May 13 (2200 CDT Sat 04 May 13)
Total precip. in past 12 h
Sea-level pressure
Horizontal wind vectors at k-index = 60

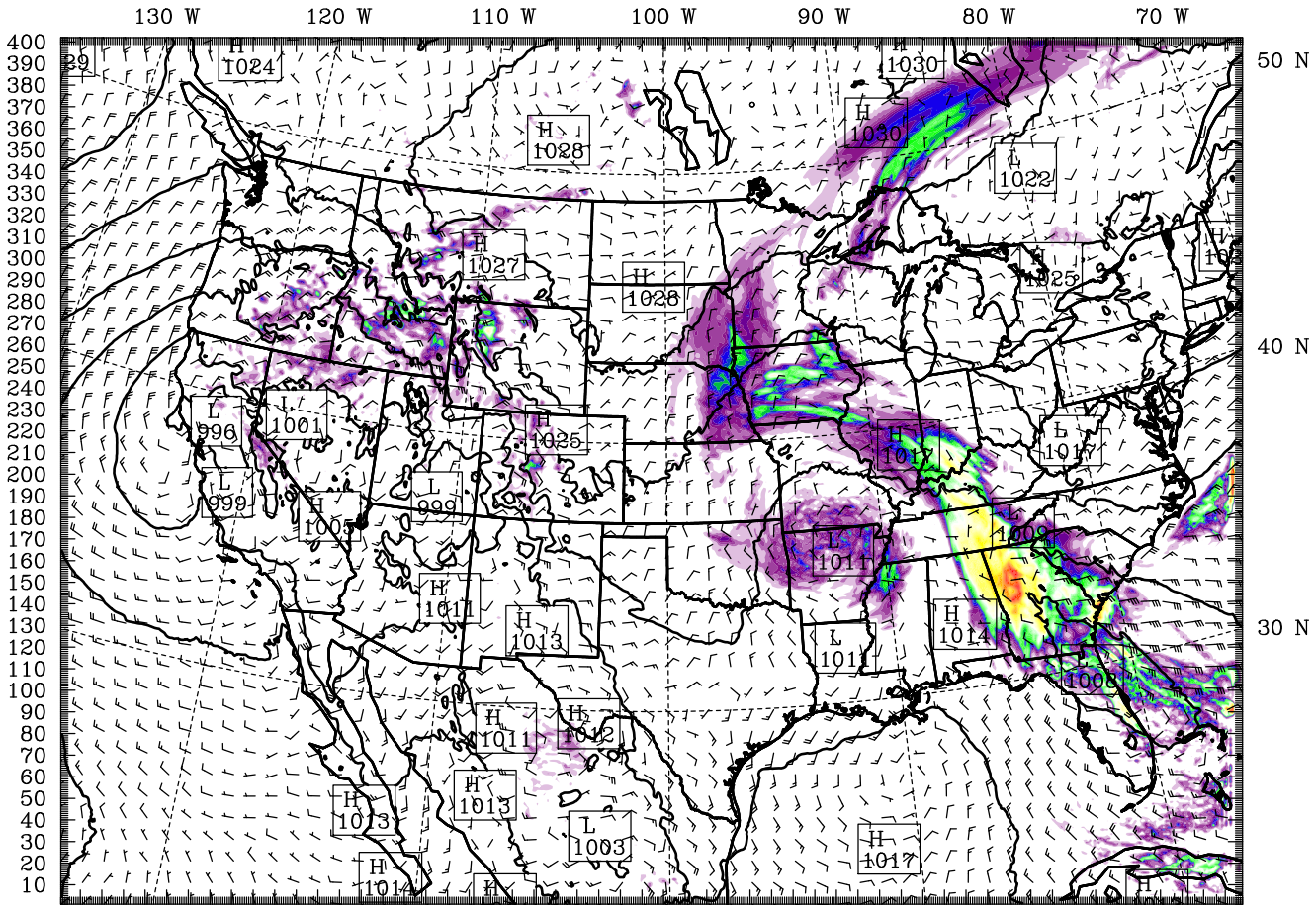

BARB VECTORS: FULL BARB = 5 m s^{-1}
CONTOURS: UNITS=hPa LOW= 1000.0 HIGH= 1030.0 INTERVAL= 5.0000

0 5 10 15 20 25 30 35 40 45 50 55 60 65 70 75 mm

Model Info: V3.4.1 G-D Ens MYJ PBL Goddard Noah LSM 9.0 km, 60 levels, 27 sec
LW: Godd SW: Goddard DIFF: simple KM: 2D Smagor

Dataset: ifloods RIP: rip accp12h Init: 1200 UTC Fri 03 May 13
Fcst: 42.00 h Valid: 0600 UTC Sun 05 May 13 (0100 CDT Sun 05 May 13)
Total precip. in past 12 h
Sea-level pressure
Horizontal wind vectors at k-index = 60

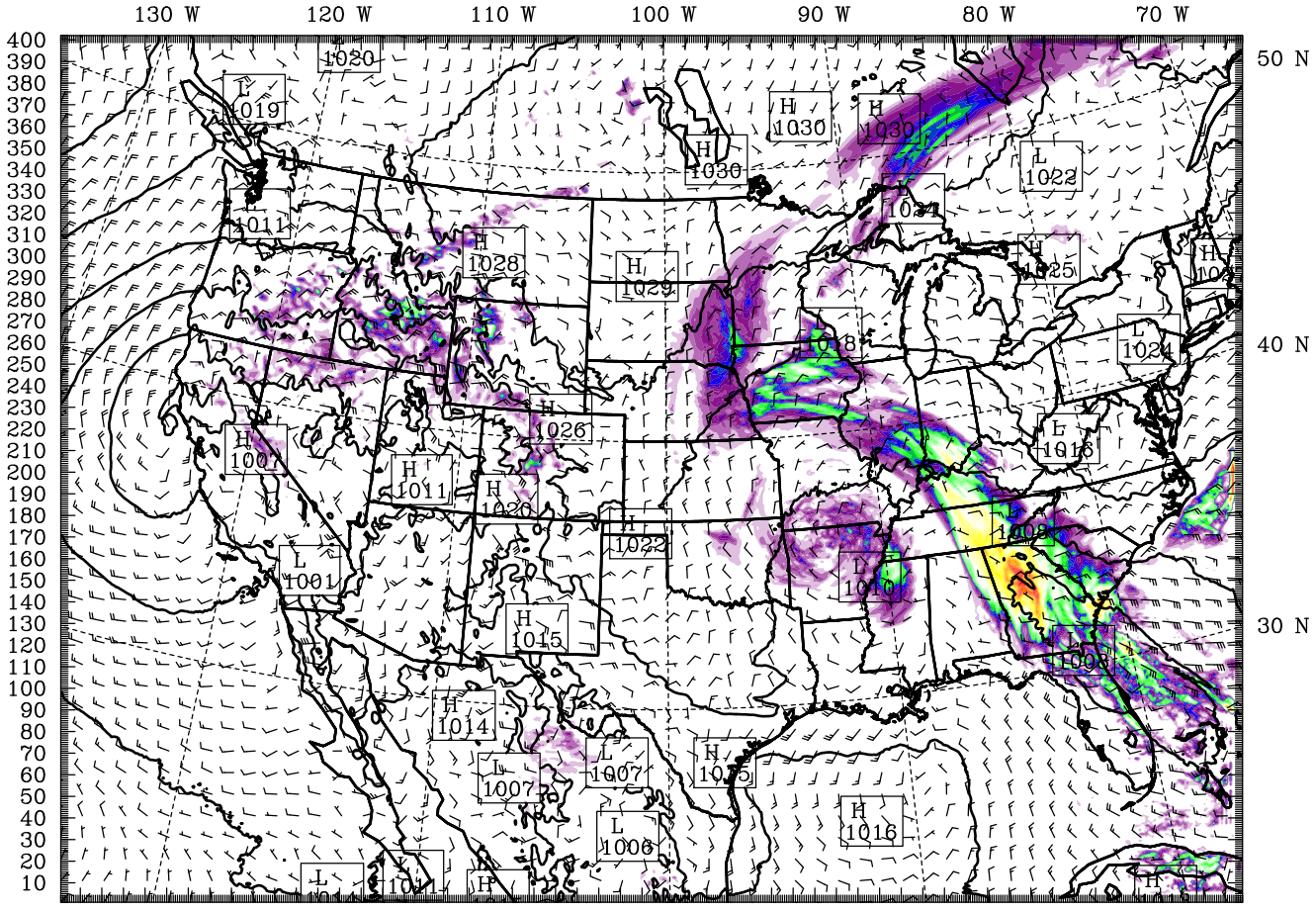

BARB VECTORS: FULL BARB = 5 m s^{-1}
CONTOURS: UNITS=hPa LOW= 1000.0 HIGH= 1030.0 INTERVAL= 5.0000

0 5 10 15 20 25 30 35 40 45 50 55 60 65 70 75 mm

Model Info: V3.4.1 G-D Ens MYJ PBL Goddard Noah LSM 9.0 km, 60 levels, 27 sec
LW: Godd SW: Goddard DIFF: simple KM: 2D Smagor

Dataset: ifloods RIP: rip accp12h Init: 1200 UTC Fri 03 May 13
Fcst: 45.00 h Valid: 0900 UTC Sun 05 May 13 (0400 CDT Sun 05 May 13)
Total precip. in past 12 h
Sea-level pressure
Horizontal wind vectors at k-index = 60

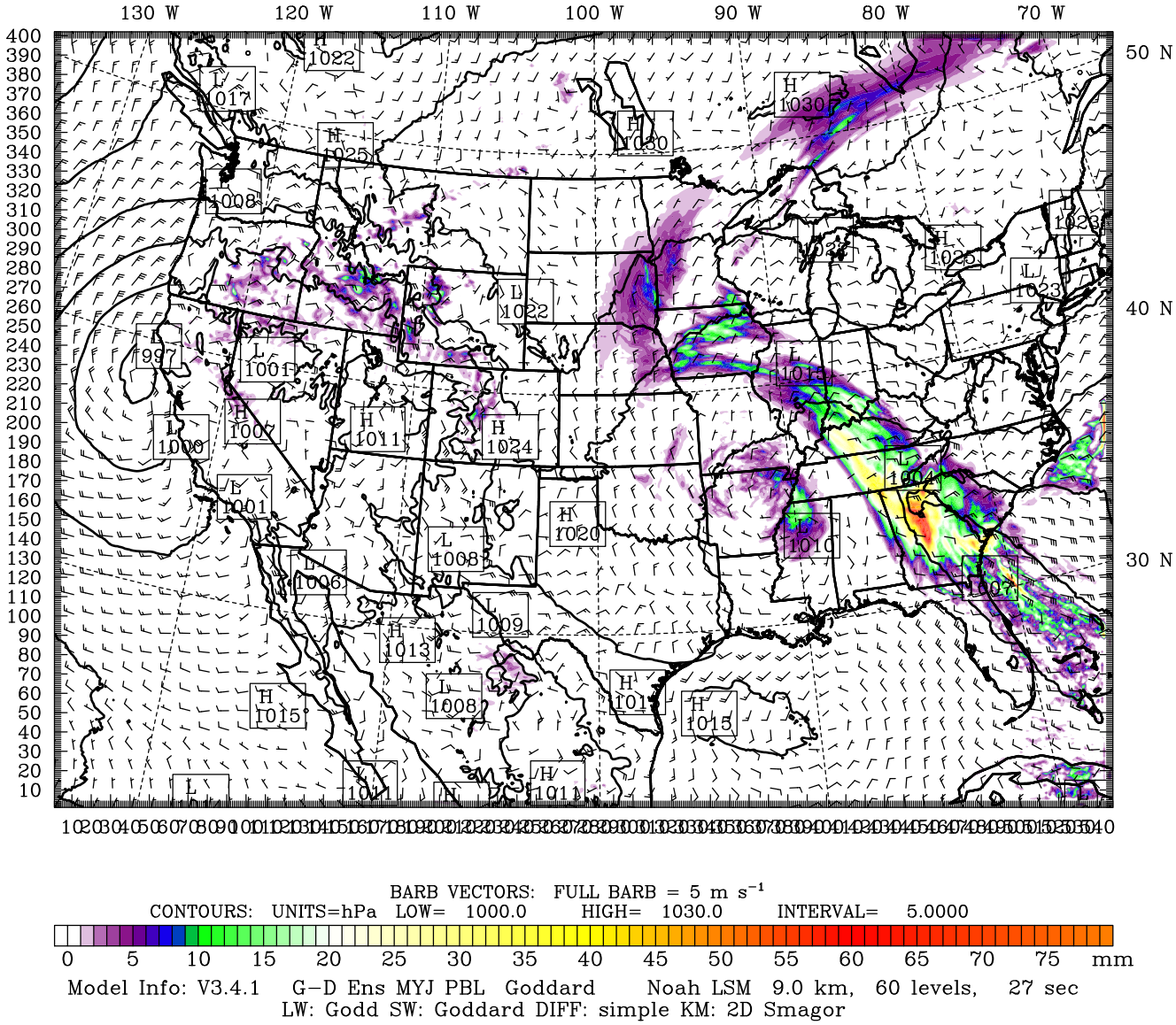

Dataset: ifloods RIP: rip accp12h Init: 1200 UTC Fri 03 May 13
Fcst: 48.00 h Valid: 1200 UTC Sun 05 May 13 (0700 CDT Sun 05 May 13)
Total precip. in past 12 h
Sea-level pressure
Horizontal wind vectors at k-index = 60

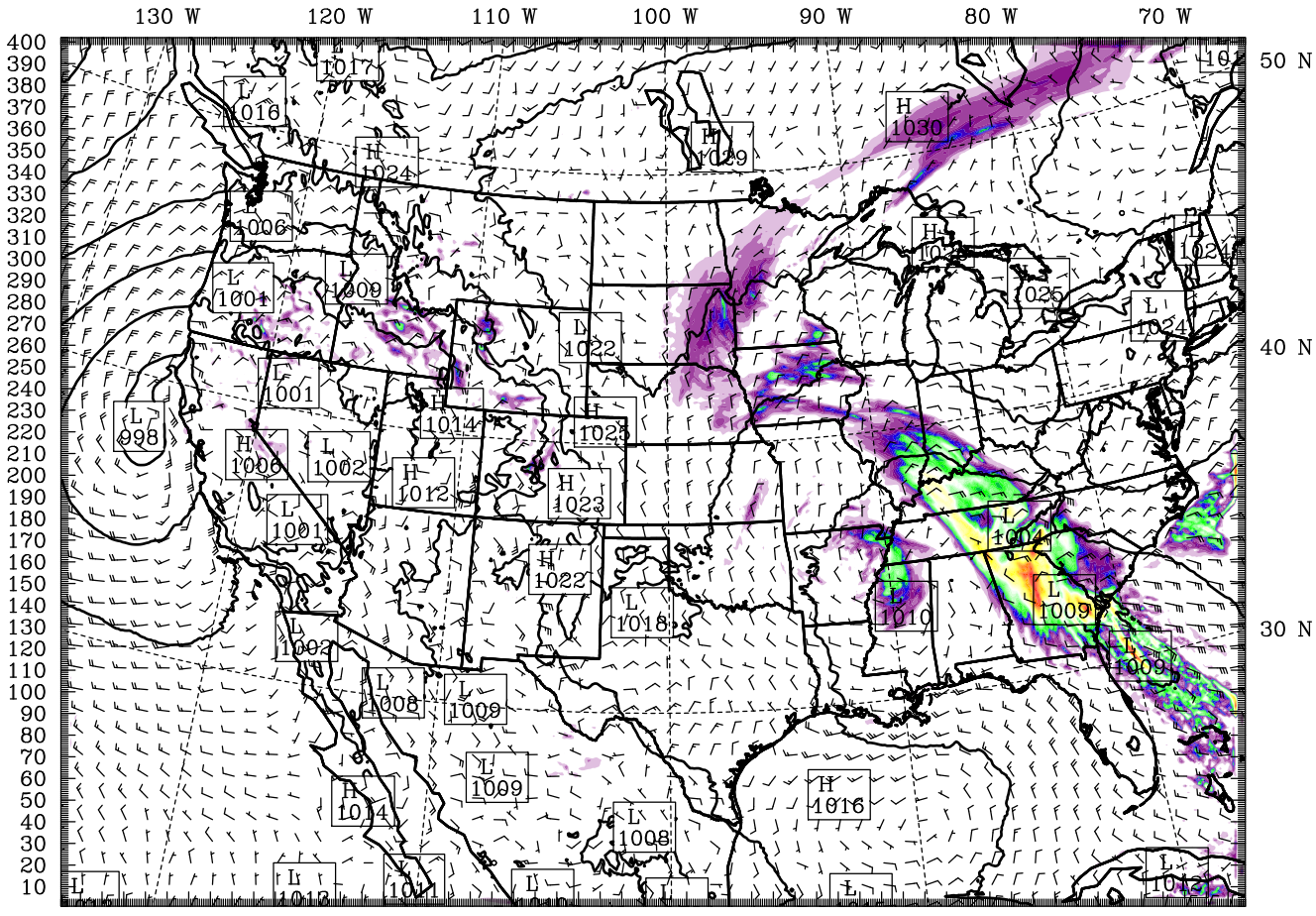

BARB VECTORS: FULL BARB = 5 m s^{-1}
CONTOURS: UNITS=hPa LOW= 1000.0 HIGH= 1030.0 INTERVAL= 5.0000

0 5 10 15 20 25 30 35 40 45 50 55 60 65 70 75 mm

Model Info: V3.4.1 G-D Ens MYJ PBL Goddard Noah LSM 9.0 km, 60 levels, 27 sec
LW: Godd SW: Goddard DIFF: simple KM: 2D Smagor