Dataset: ifloods RIP: rip accp6h Init: 1200 UTC Thu 23 May 13
Fcst: 0.00 h Valid: 1200 UTC Thu 23 May 13 (0700 CDT Thu 23 May 13)
Total precip. in past 6 h
Sea-level pressure
Horizontal wind vectors at k-index = 60

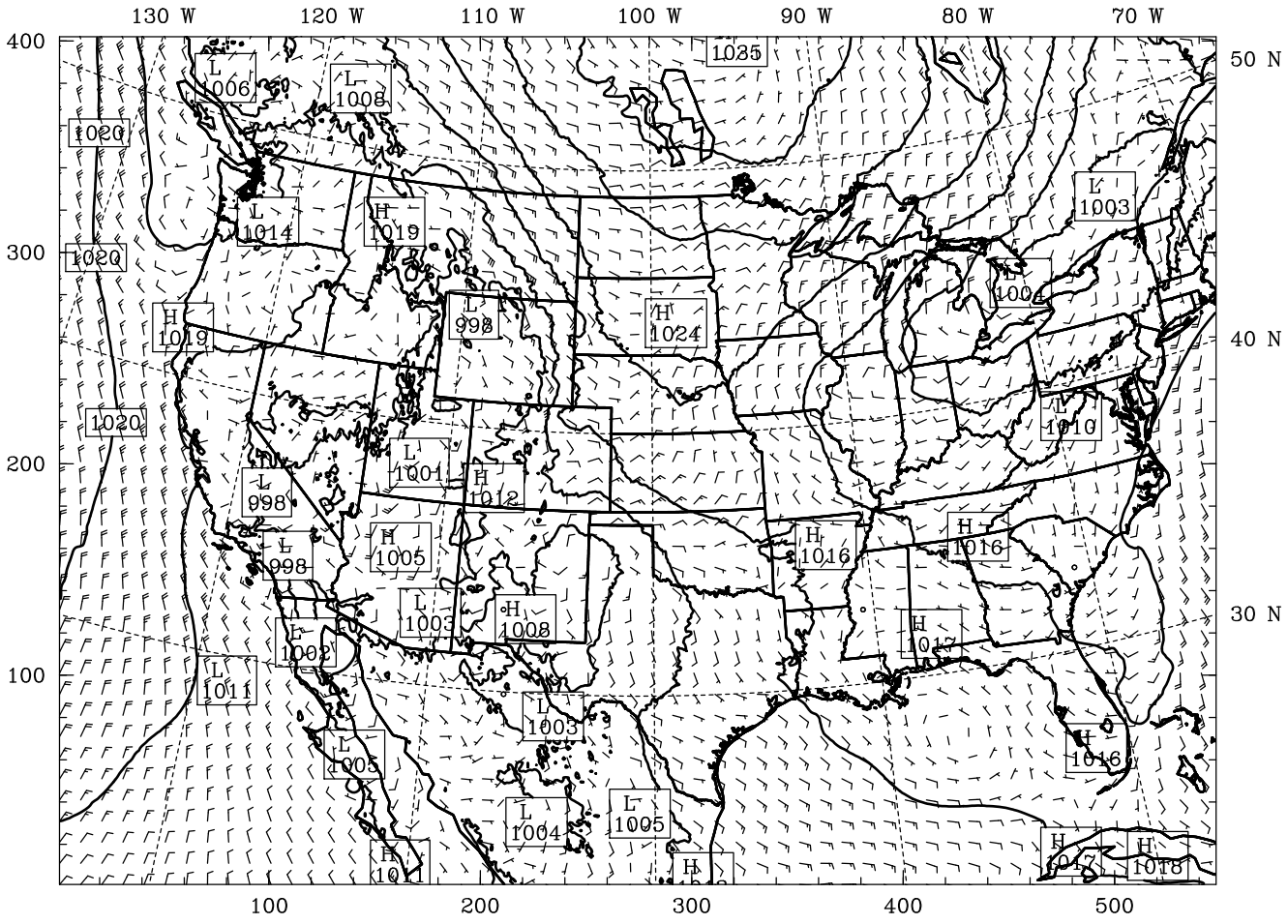

BARB VECTORS: FULL BARB = 5 m s^{-1}
CONTOURS: UNITS=hPa LOW= 1000.0 HIGH= 1030.0 INTERVAL= 5.0000
Model Info: V3.4.1 G-D Ens MYJ PBL Goddard 9.0 km, 60 levels, 27 sec
LW: Godd SW: Goddard DIFF: simple KM: 2D Smagor

Dataset: ifloods RIP: rip accp6h Init: 1200 UTC Thu 23 May 13
Fcst: 3.00 h Valid: 1500 UTC Thu 23 May 13 (1000 CDT Thu 23 May 13)
Total precip. in past 6 h
Sea-level pressure
Horizontal wind vectors at k-index = 60

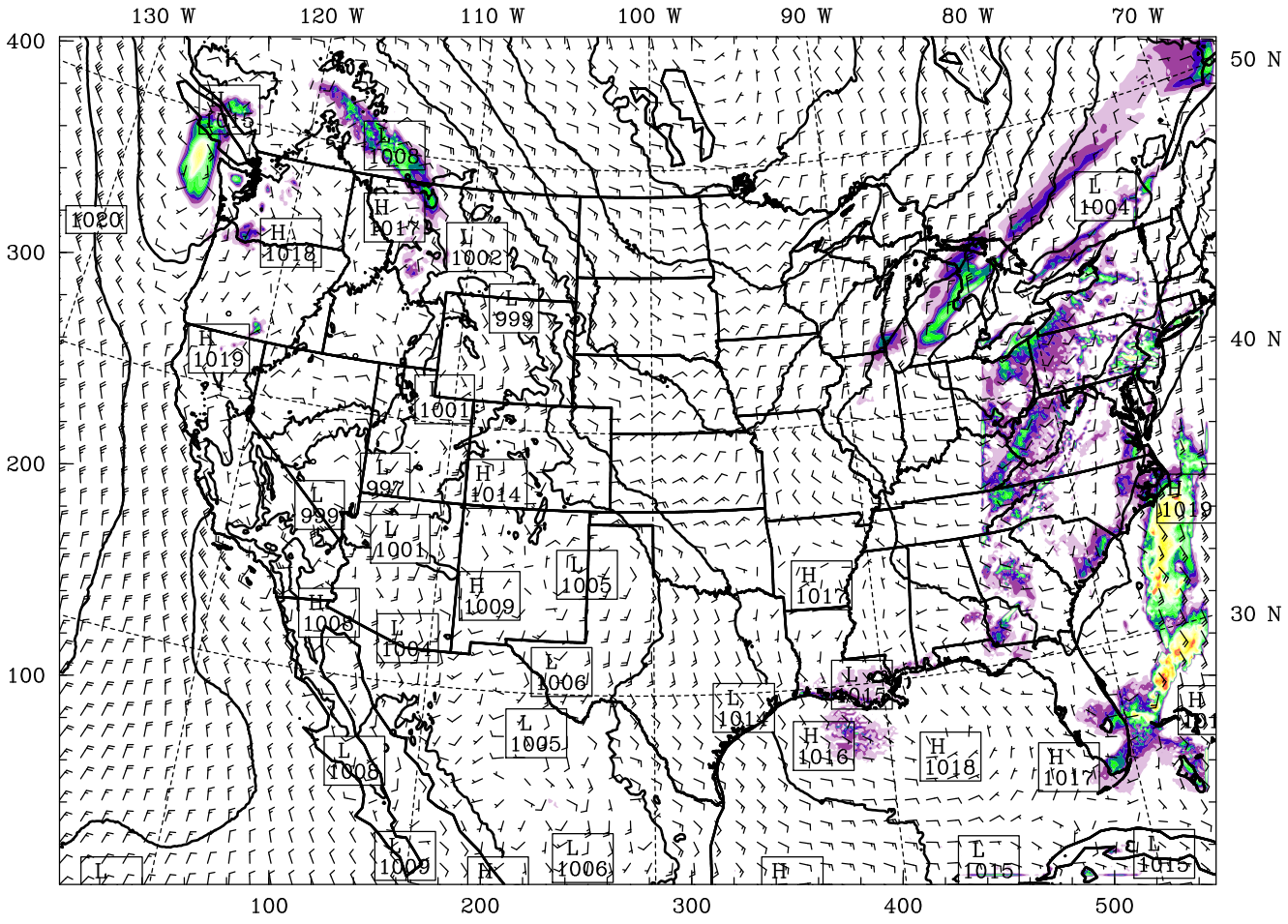

BARB VECTORS: FULL BARB = 5 m s^{-1}
CONTOURS: UNITS=hPa LOW= 1000.0 HIGH= 1030.0 INTERVAL= 5.0000

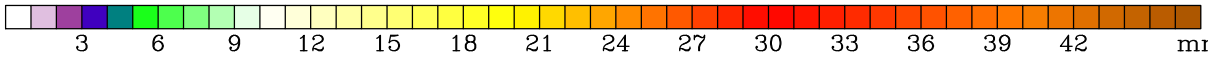

Model Info: V3.4.1 G-D Ens MYJ PBL Goddard 9.0 km, 60 levels, 27 sec
LW: Godd SW: Goddard DIFF: simple KM: 2D Smagor

Dataset: ifloods RIP: rip accp6h Init: 1200 UTC Thu 23 May 13
Fcst: 6.00 h Valid: 1800 UTC Thu 23 May 13 (1300 CDT Thu 23 May 13)
Total precip. in past 6 h
Sea-level pressure
Horizontal wind vectors at k-index = 60

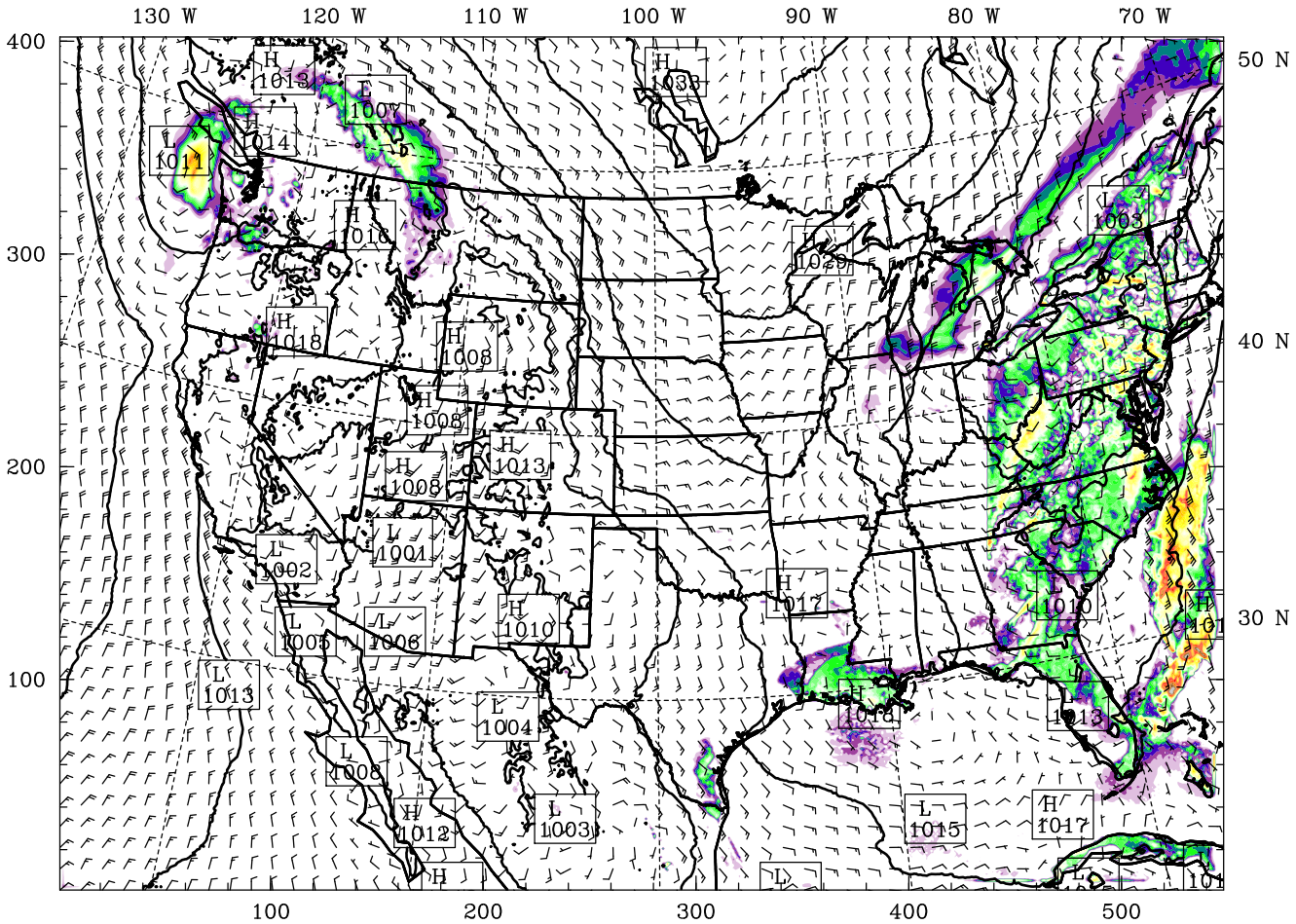

BARB VECTORS: FULL BARB = 5 m s^{-1}
CONTOURS: UNITS=hPa LOW= 1000.0 HIGH= 1030.0 INTERVAL= 5.0000

4 8 12 16 20 24 28 32 36 40 44 48 52 56 60 64 68 72 mm

Model Info: V3.4.1 G-D Ens MYJ PBL Goddard 9.0 km, 60 levels, 27 sec
LW: Godd SW: Goddard DIFF: simple KM: 2D Smagor

Dataset: ifloods RIP: rip accp6h Init: 1200 UTC Thu 23 May 13
Fcst: 9.00 h Valid: 2100 UTC Thu 23 May 13 (1600 CDT Thu 23 May 13)
Total precip. in past 6 h
Sea-level pressure
Horizontal wind vectors at k-index = 60

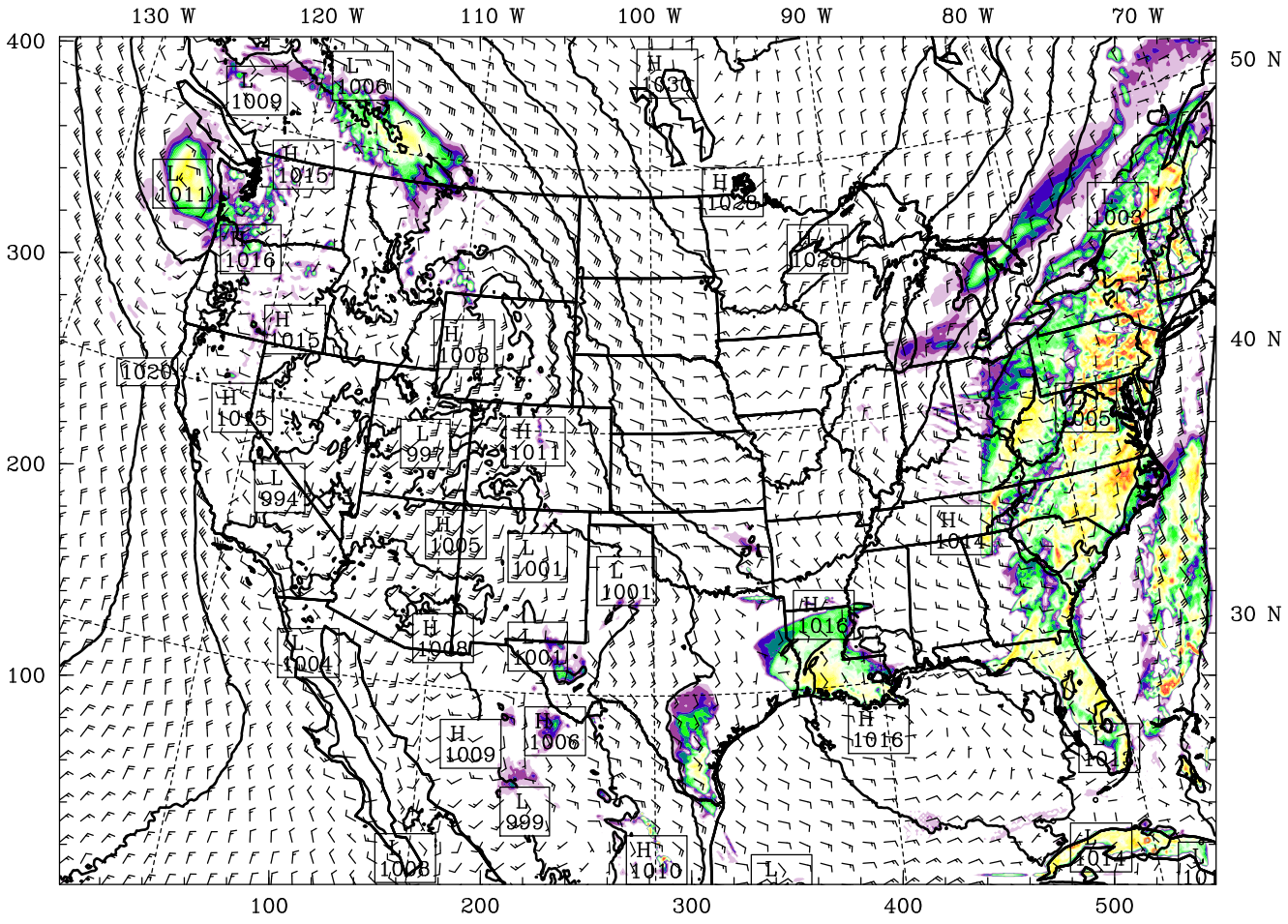

BARB VECTORS: FULL BARB = 5 m s^{-1}
CONTOURS: UNITS=hPa LOW= 995.00 HIGH= 1030.0 INTERVAL= 5.0000

0 4 8 12 16 20 24 28 32 36 40 44 48 52 56 60 64 68 mm

Model Info: V3.4.1 G-D Ens MYJ PBL Goddard 9.0 km, 60 levels, 27 sec
LW: Godd SW: Goddard DIFF: simple KM: 2D Smagor

Dataset: ifloods RIP: rip accp6h Init: 1200 UTC Thu 23 May 13
Fcst: 12.00 h Valid: 0000 UTC Fri 24 May 13 (1900 CDT Thu 23 May 13)
Total precip. in past 6 h
Sea-level pressure
Horizontal wind vectors at k-index = 60

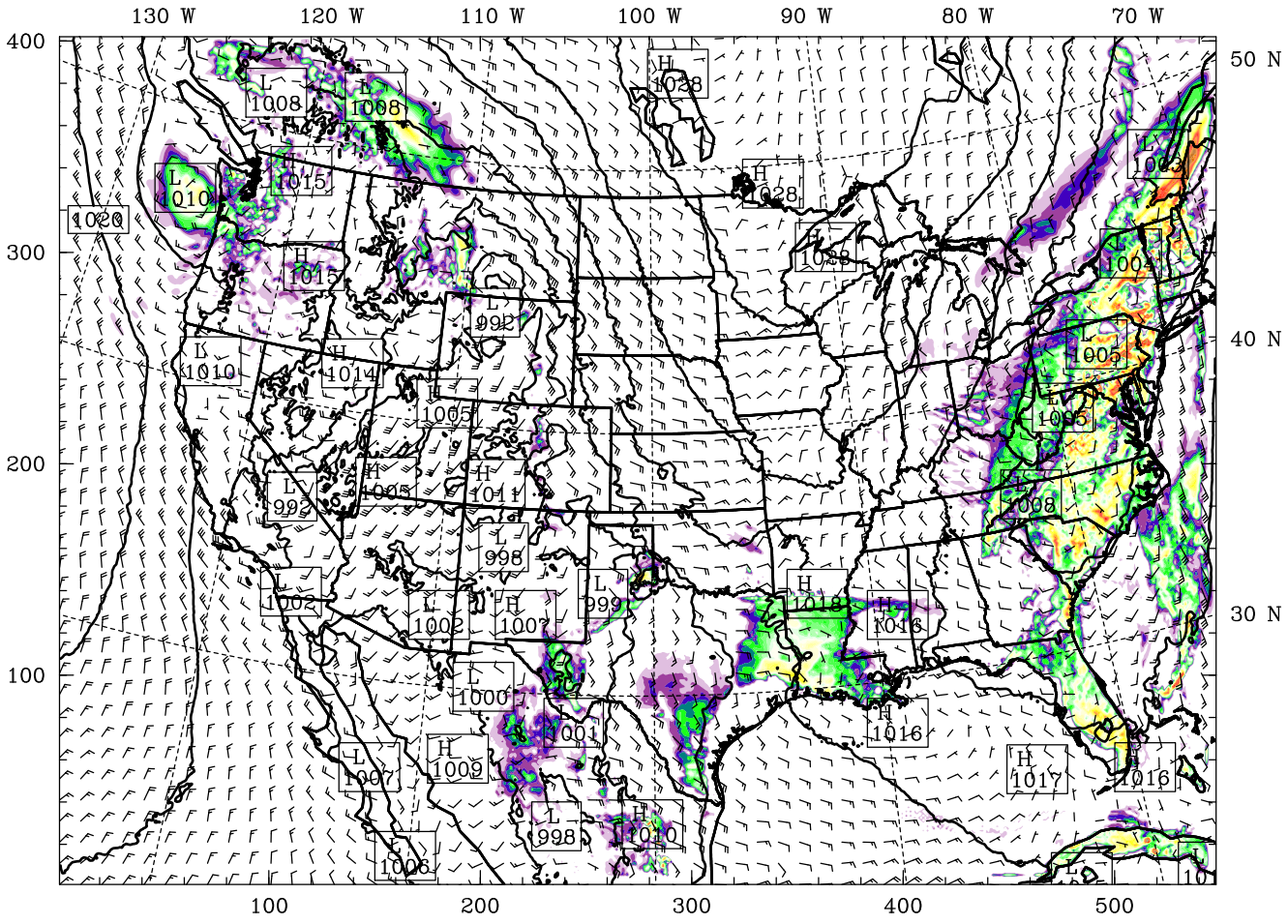

BARB VECTORS: FULL BARB = 5 m s^{-1}
CONTOURS: UNITS=hPa LOW= 995.00 HIGH= 1025.0 INTERVAL= 5.0000

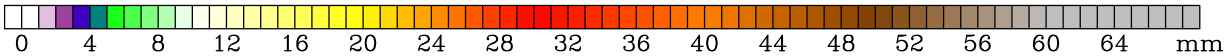

Model Info: V3.4.1 G-D Ens MYJ PBL Goddard 9.0 km, 60 levels, 27 sec
LW: Godd SW: Goddard DIFF: simple KM: 2D Smagor

Dataset: ifloods RIP: rip accp6h Init: 1200 UTC Thu 23 May 13
Fcst: 15.00 h Valid: 0300 UTC Fri 24 May 13 (2200 CDT Thu 23 May 13)
Total precip. in past 6 h
Sea-level pressure
Horizontal wind vectors at k-index = 60

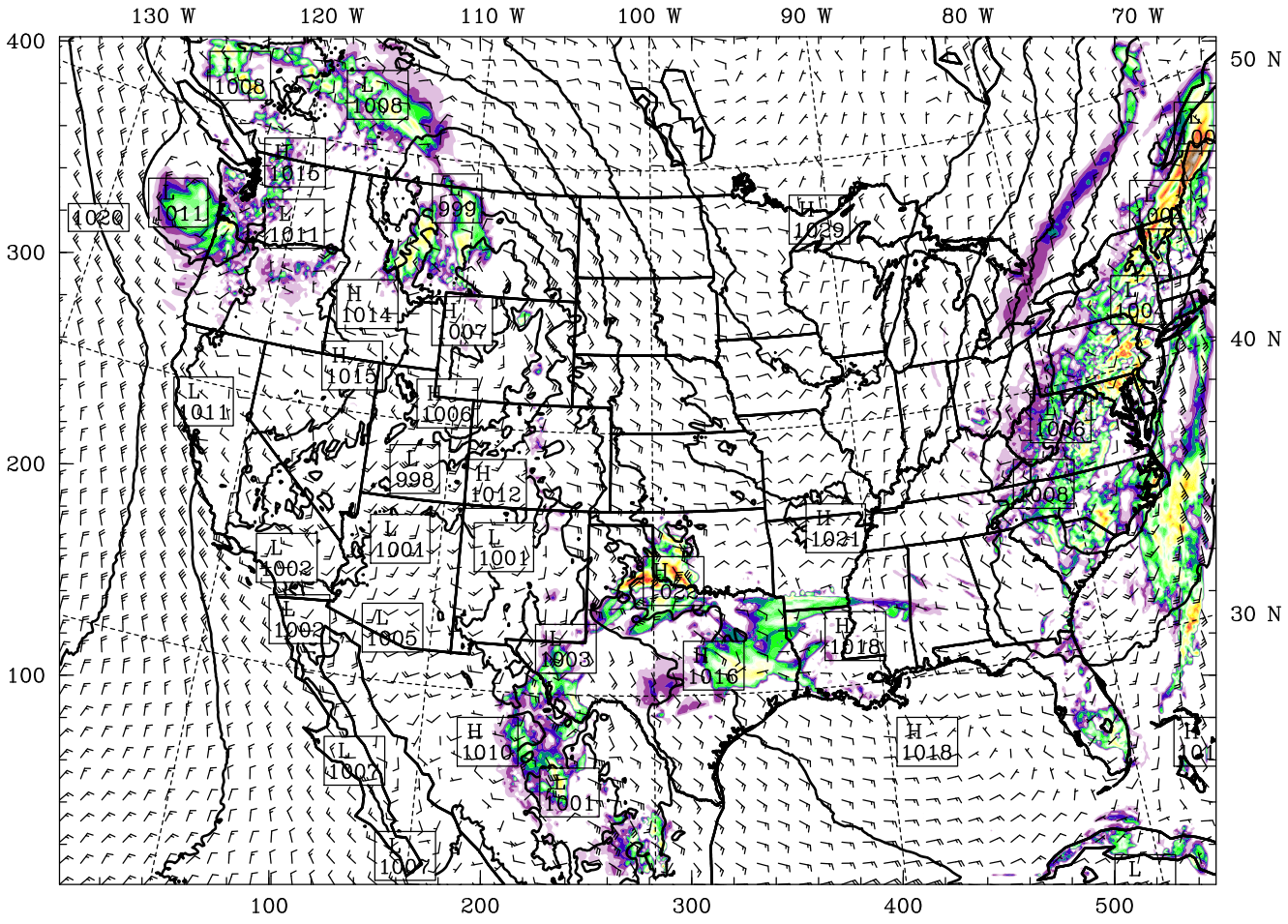

BARB VECTORS: FULL BARB = 5 m s^{-1}
CONTOURS: UNITS=hPa LOW= 995.00 HIGH= 1025.0 INTERVAL= 5.0000

0 4 8 12 16 20 24 28 32 36 40 44 48 52 56 mm

Model Info: V3.4.1 G-D Ens MYJ PBL Goddard 9.0 km, 60 levels, 27 sec
LW: Godd SW: Goddard DIFF: simple KM: 2D Smagor

Dataset: ifloods RIP: rip accp6h Init: 1200 UTC Thu 23 May 13
Fcst: 18.00 h Valid: 0600 UTC Fri 24 May 13 (0100 CDT Fri 24 May 13)
Total precip. in past 6 h
Sea-level pressure
Horizontal wind vectors at k-index = 60

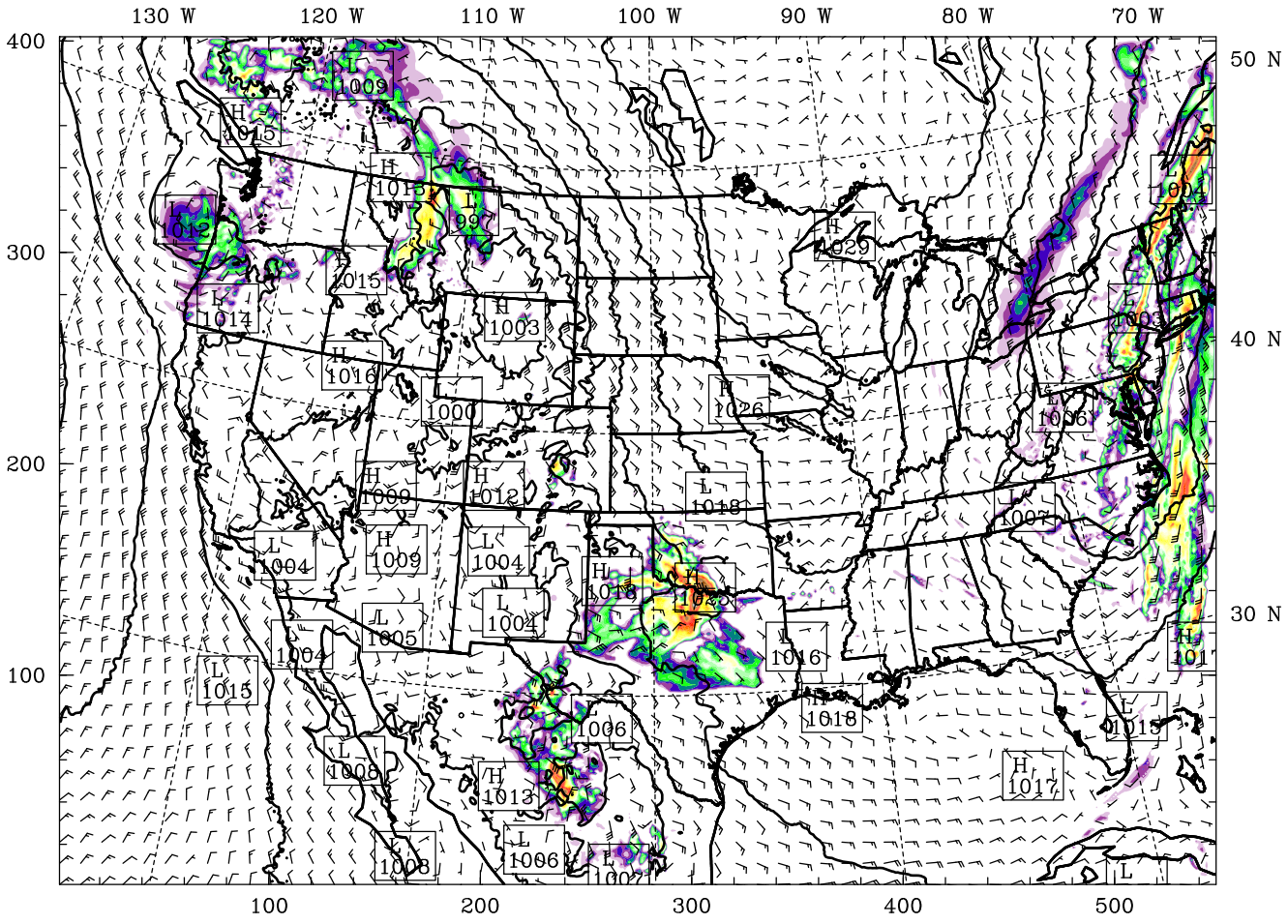

BARB VECTORS: FULL BARB = 5 m s^{-1}
CONTOURS: UNITS=hPa LOW= 1000.0 HIGH= 1025.0 INTERVAL= 5.0000

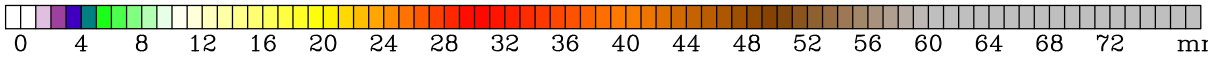

Model Info: V3.4.1 G-D Ens MYJ PBL Goddard 9.0 km, 60 levels, 27 sec
LW: Godd SW: Goddard DIFF: simple KM: 2D Smagor

Dataset: ifloods RIP: rip accp6h Init: 1200 UTC Thu 23 May 13
Fcst: 21.00 h Valid: 0900 UTC Fri 24 May 13 (0400 CDT Fri 24 May 13)
Total precip. in past 6 h
Sea-level pressure
Horizontal wind vectors at k-index = 60

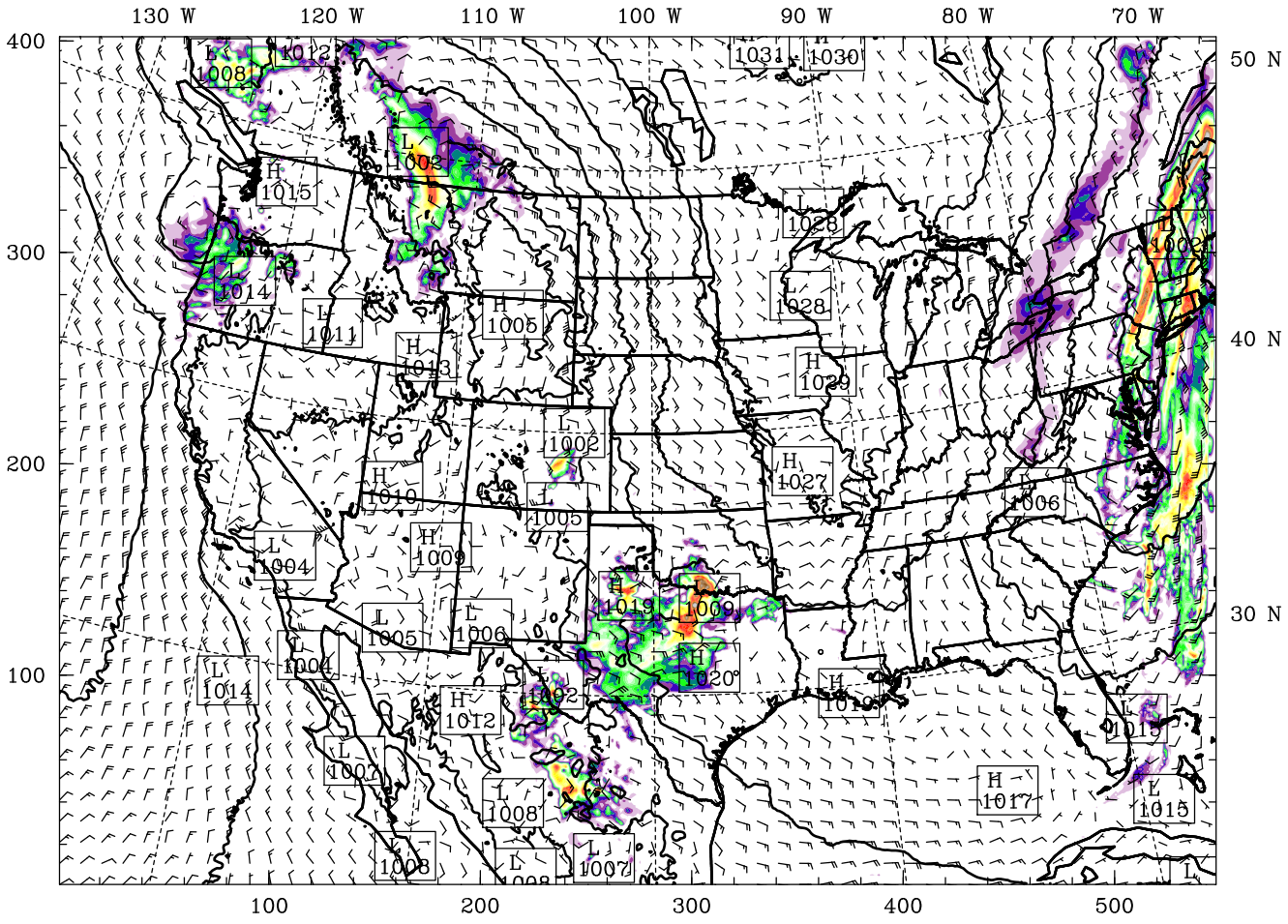

BARB VECTORS: FULL BARB = 5 m s^{-1}
CONTOURS: UNITS=hPa LOW= 1000.0 HIGH= 1030.0 INTERVAL= 5.0000

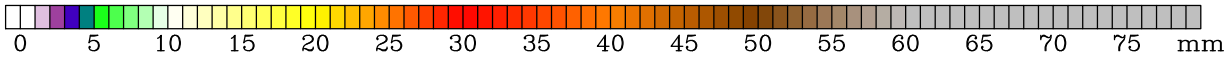

Model Info: V3.4.1 G-D Ens MYJ PBL Goddard 9.0 km, 60 levels, 27 sec
LW: Godd SW: Goddard DIFF: simple KM: 2D Smagor

Dataset: ifloods RIP: rip accp6h Init: 1200 UTC Thu 23 May 13
Fcst: 24.00 h Valid: 1200 UTC Fri 24 May 13 (0700 CDT Fri 24 May 13)
Total precip. in past 6 h
Sea-level pressure
Horizontal wind vectors at k-index = 60

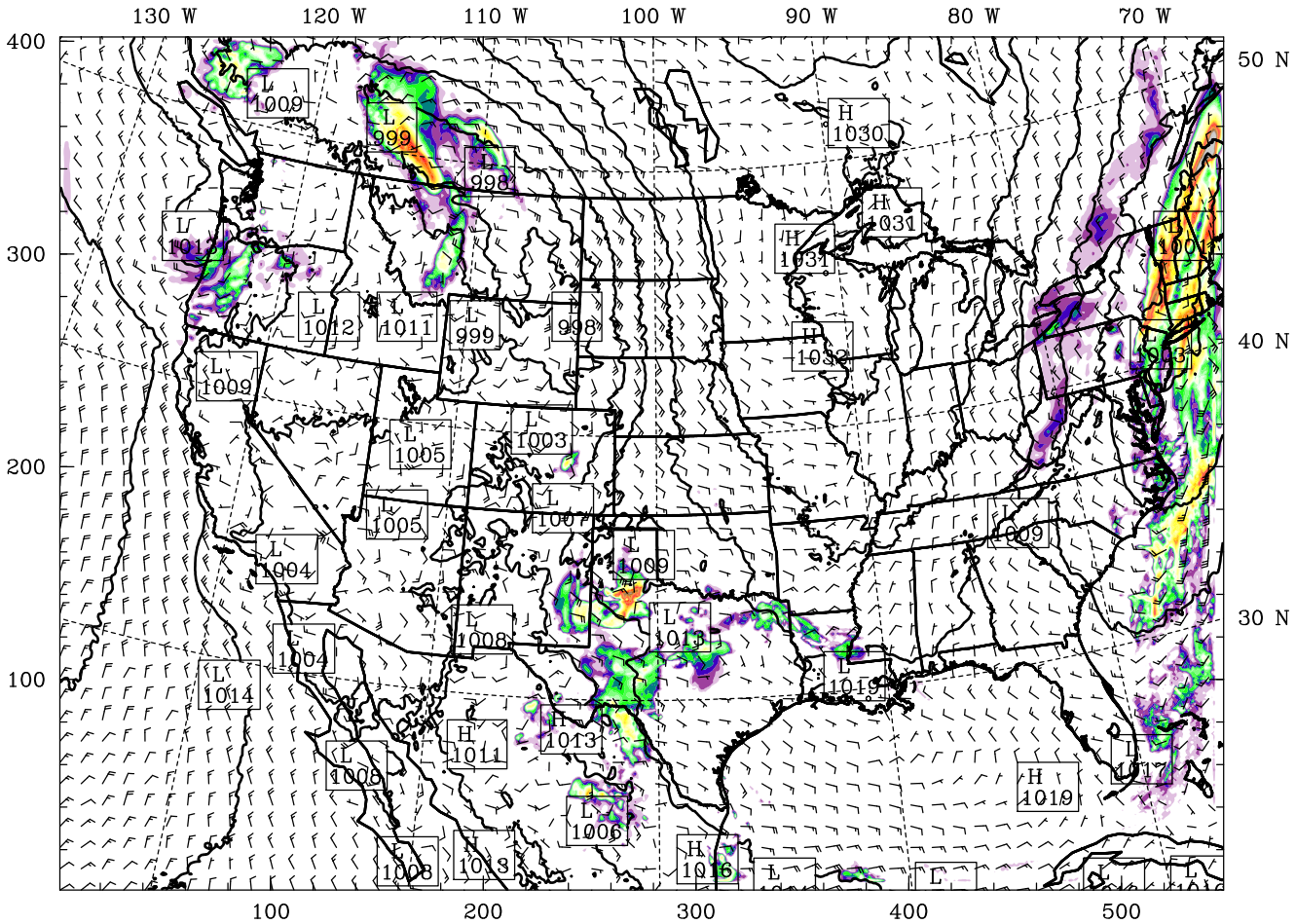

BARB VECTORS: FULL BARB = 5 m s^{-1}
CONTOURS: UNITS=hPa LOW= 1000.0 HIGH= 1030.0 INTERVAL= 5.0000

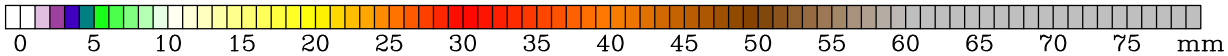

Model Info: V3.4.1 G-D Ens MYJ PBL Goddard 9.0 km, 60 levels, 27 sec
LW: Godd SW: Goddard DIFF: simple KM: 2D Smagor

Dataset: ifloods RIP: rip accp6h Init: 1200 UTC Thu 23 May 13
Fcst: 27.00 h Valid: 1500 UTC Fri 24 May 13 (1000 CDT Fri 24 May 13)
Total precip. in past 6 h
Sea-level pressure
Horizontal wind vectors at k-index = 60

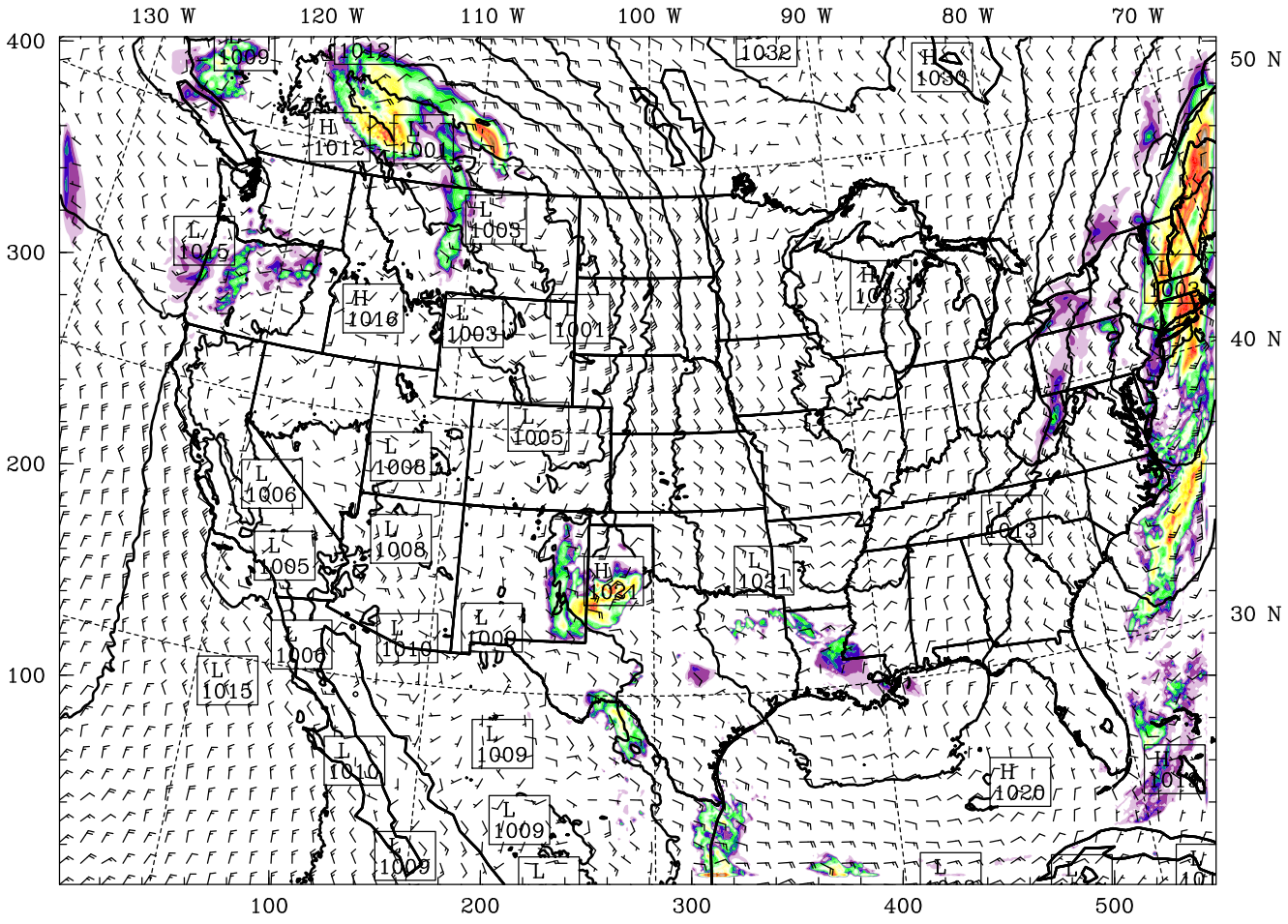
130 W
120 W
110 W
100 W
90 W
80 W
70 W
50 N
40 N
30 N
400
300
200
100
100
200
300
400
500
H 1030
H 1012
H 1023
H 1016
H 1021
H 1020
L 1015
L 1005
L 1003
L 1001
L 1008
L 1006
L 1009
L 1010
L 1013
L 1021
1032
1009
1012
1001
1016
1006
1015
1009
1009
1009
1009
1009
1010
1009
1009
1009
1009
1009

Dataset: ifloods RIP: rip accp6h Init: 1200 UTC Thu 23 May 13
Fcst: 30.00 h Valid: 1800 UTC Fri 24 May 13 (1300 CDT Fri 24 May 13)
Total precip. in past 6 h
Sea-level pressure
Horizontal wind vectors at k-index = 60

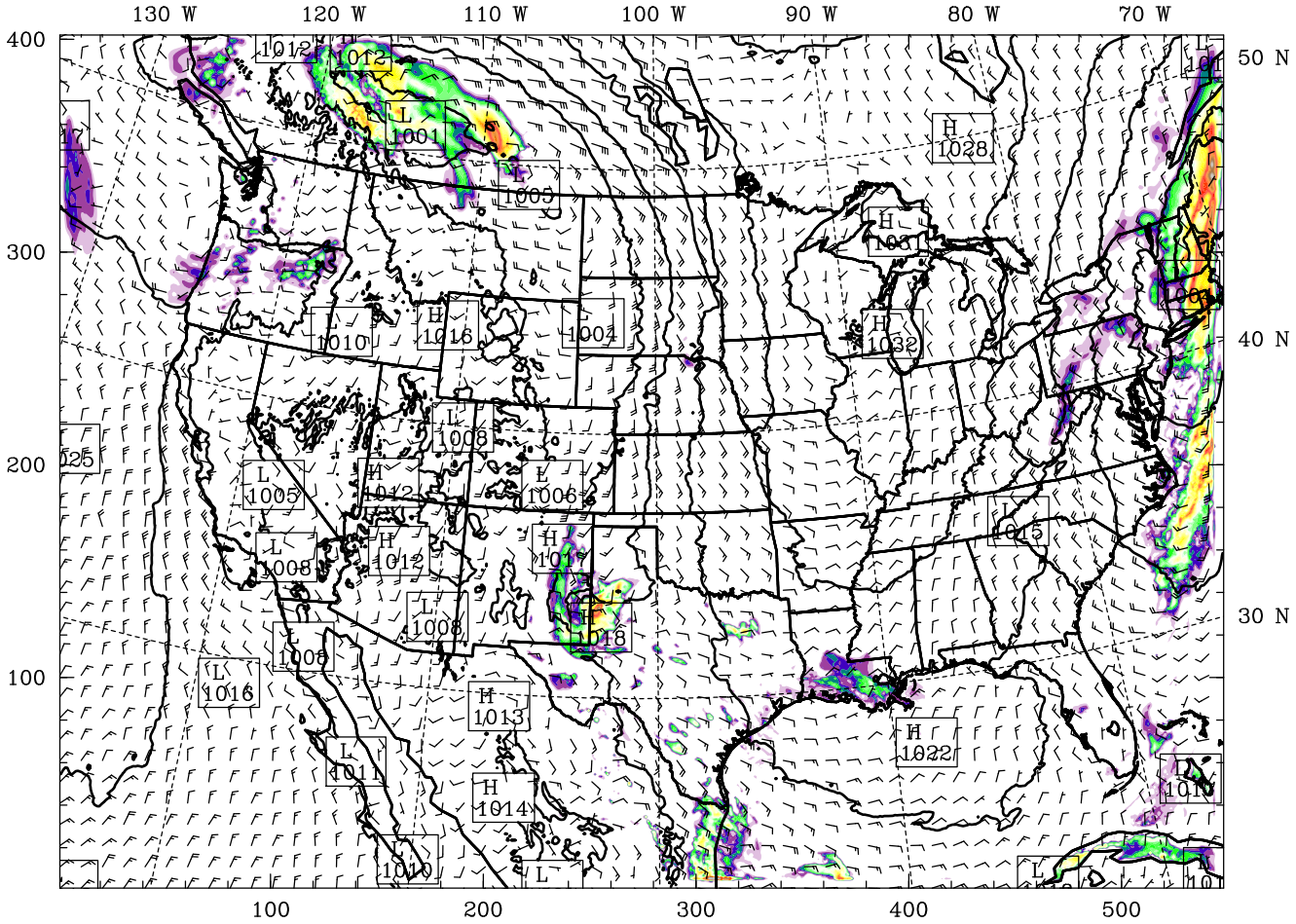

BARB VECTORS: FULL BARB = 5 m s^{-1}
CONTOURS: UNITS=hPa LOW= 1005.0 HIGH= 1030.0 INTERVAL= 5.0000

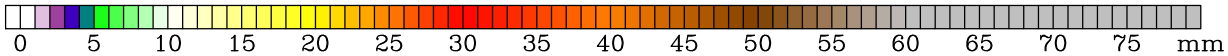

Model Info: V3.4.1 G-D Ens MYJ PBL Goddard 9.0 km, 60 levels, 27 sec
LW: Godd SW: Goddard DIFF: simple KM: 2D Smagor

Dataset: ifloods RIP: rip accp6h Init: 1200 UTC Thu 23 May 13
Fcst: 33.00 h Valid: 2100 UTC Fri 24 May 13 (1600 CDT Fri 24 May 13)
Total precip. in past 6 h
Sea-level pressure
Horizontal wind vectors at k-index = 60

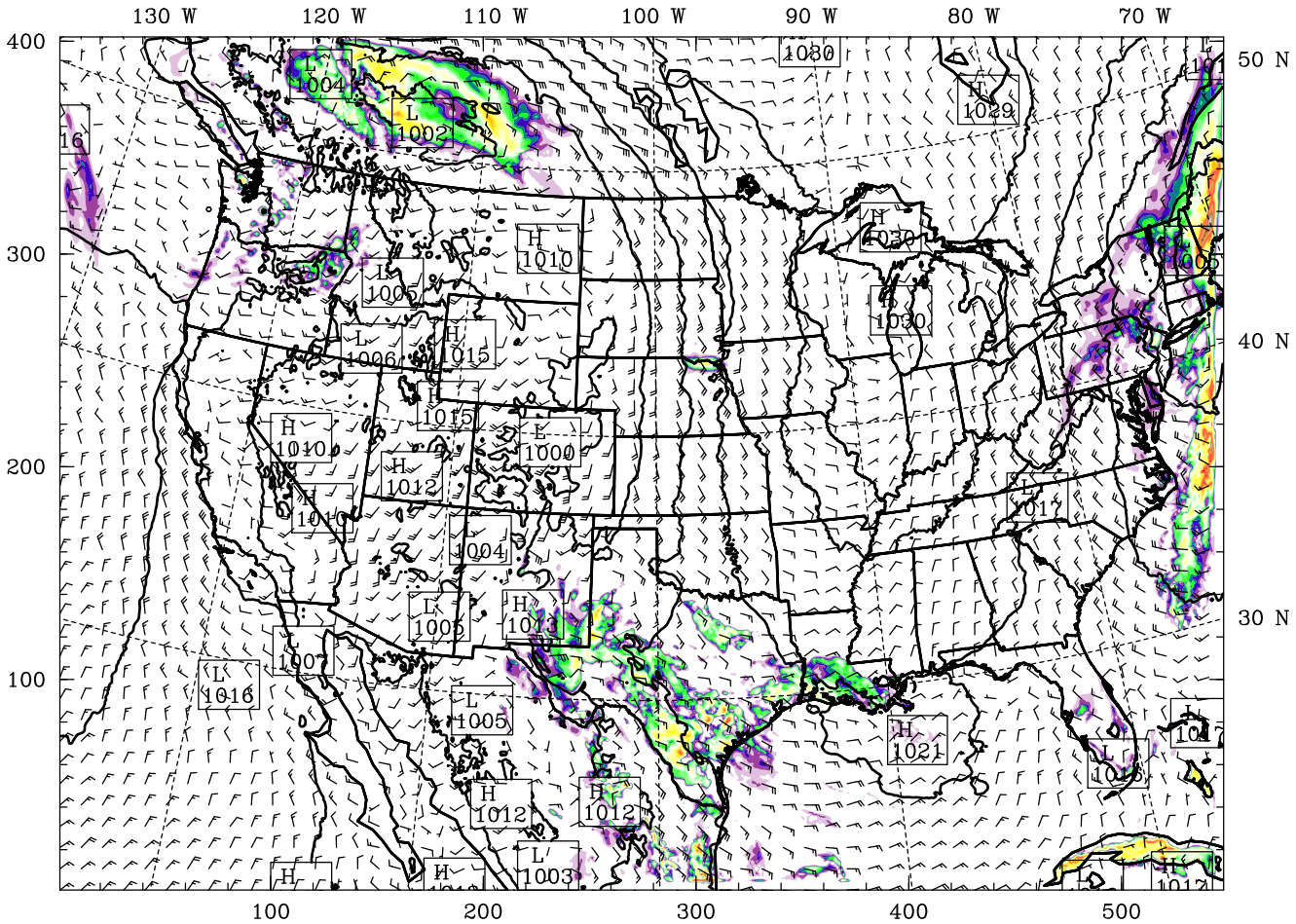

Dataset: ifloods RIP: rip accp6h Init: 1200 UTC Thu 23 May 13
Fcst: 36.00 h Valid: 0000 UTC Sat 25 May 13 (1900 CDT Fri 24 May 13)
Total precip. in past 6 h
Sea-level pressure
Horizontal wind vectors at k-index = 60

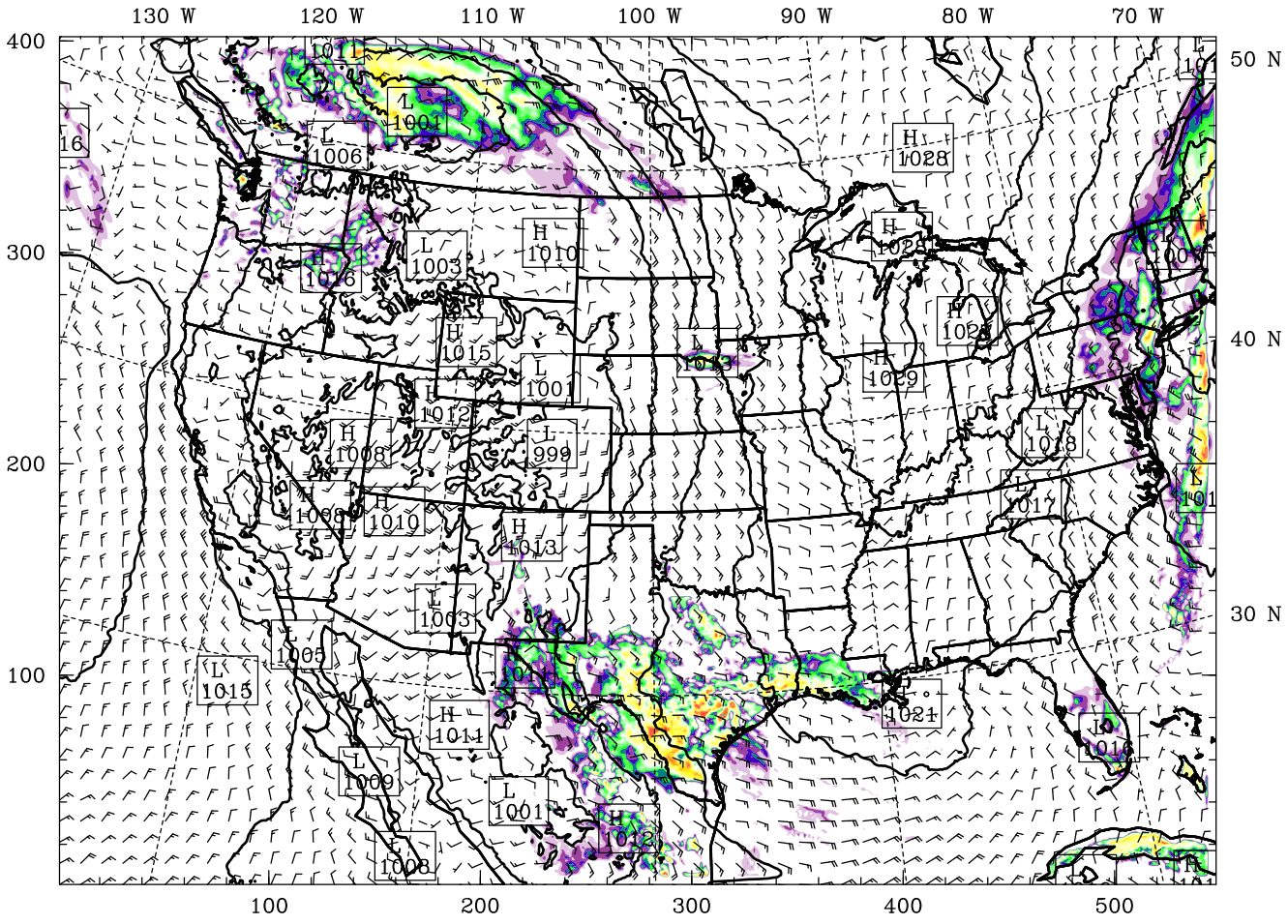

BARB VECTORS: FULL BARB = 5 m s^{-1}
CONTOURS: UNITS=hPa LOW= 1000.0 HIGH= 1030.0 INTERVAL= 5.0000

Model Info: V3.4.1 G-D Ens MYJ PBL Goddard 9.0 km, 60 levels, 27 sec
LW: Godd SW: Goddard DIFF: simple KM: 2D Smagor

Dataset: ifloods RIP: rip accp6h Init: 1200 UTC Thu 23 May 13
Fcst: 39.00 h Valid: 0300 UTC Sat 25 May 13 (2200 CDT Fri 24 May 13)
Total precip. in past 6 h
Sea-level pressure
Horizontal wind vectors at k-index = 60

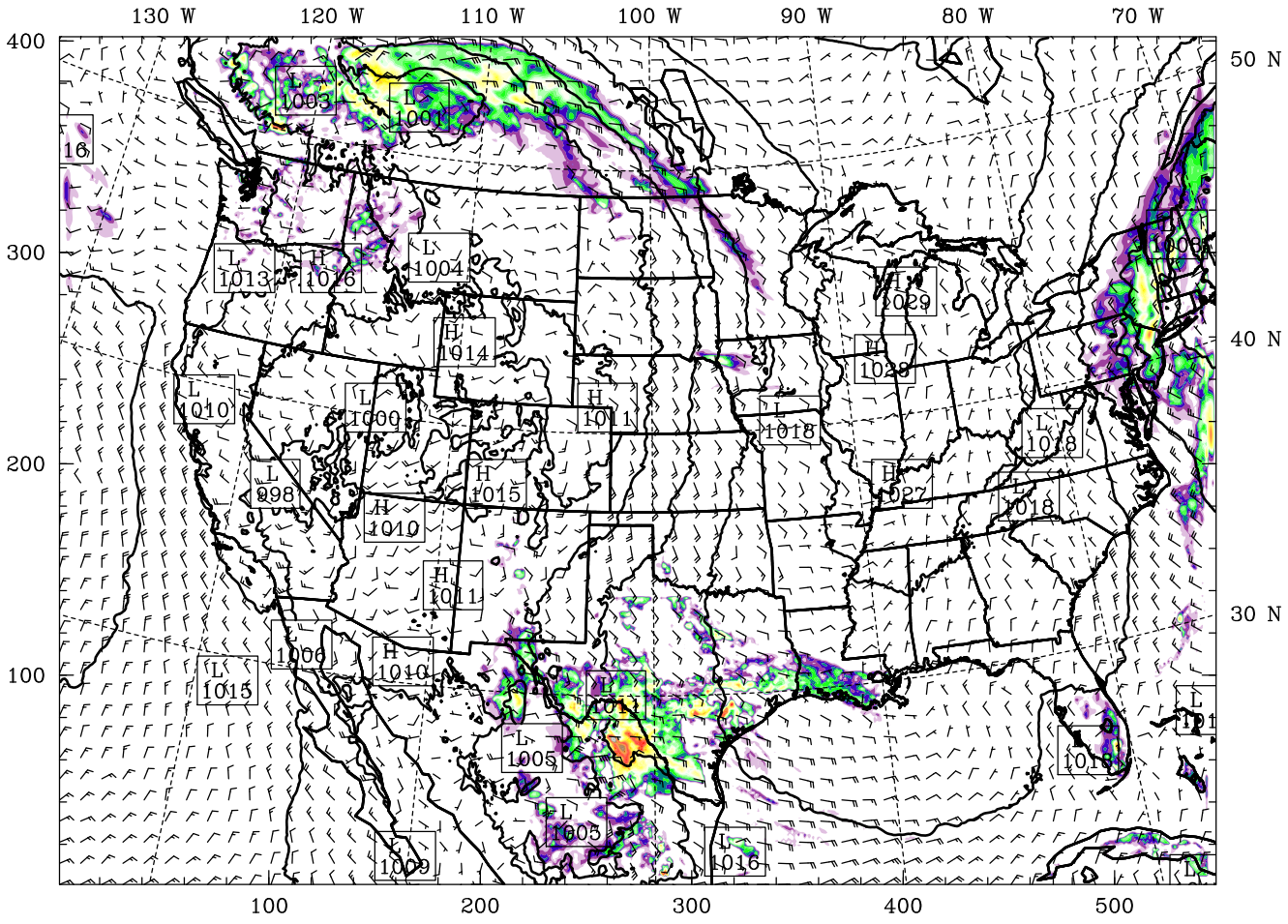

BARB VECTORS: FULL BARB = 5 m s^{-1}
CONTOURS: UNITS=hPa LOW= 1000.0 HIGH= 1030.0 INTERVAL= 5.0000

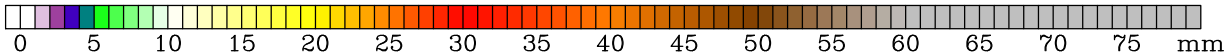

Model Info: V3.4.1 G-D Ens MYJ PBL Goddard 9.0 km, 60 levels, 27 sec
LW: Godd SW: Goddard DIFF: simple KM: 2D Smagor

Dataset: ifloods RIP: rip accp6h Init: 1200 UTC Thu 23 May 13
Fcst: 42.00 h Valid: 0600 UTC Sat 25 May 13 (0100 CDT Sat 25 May 13)
Total precip. in past 6 h
Sea-level pressure
Horizontal wind vectors at k-index = 60

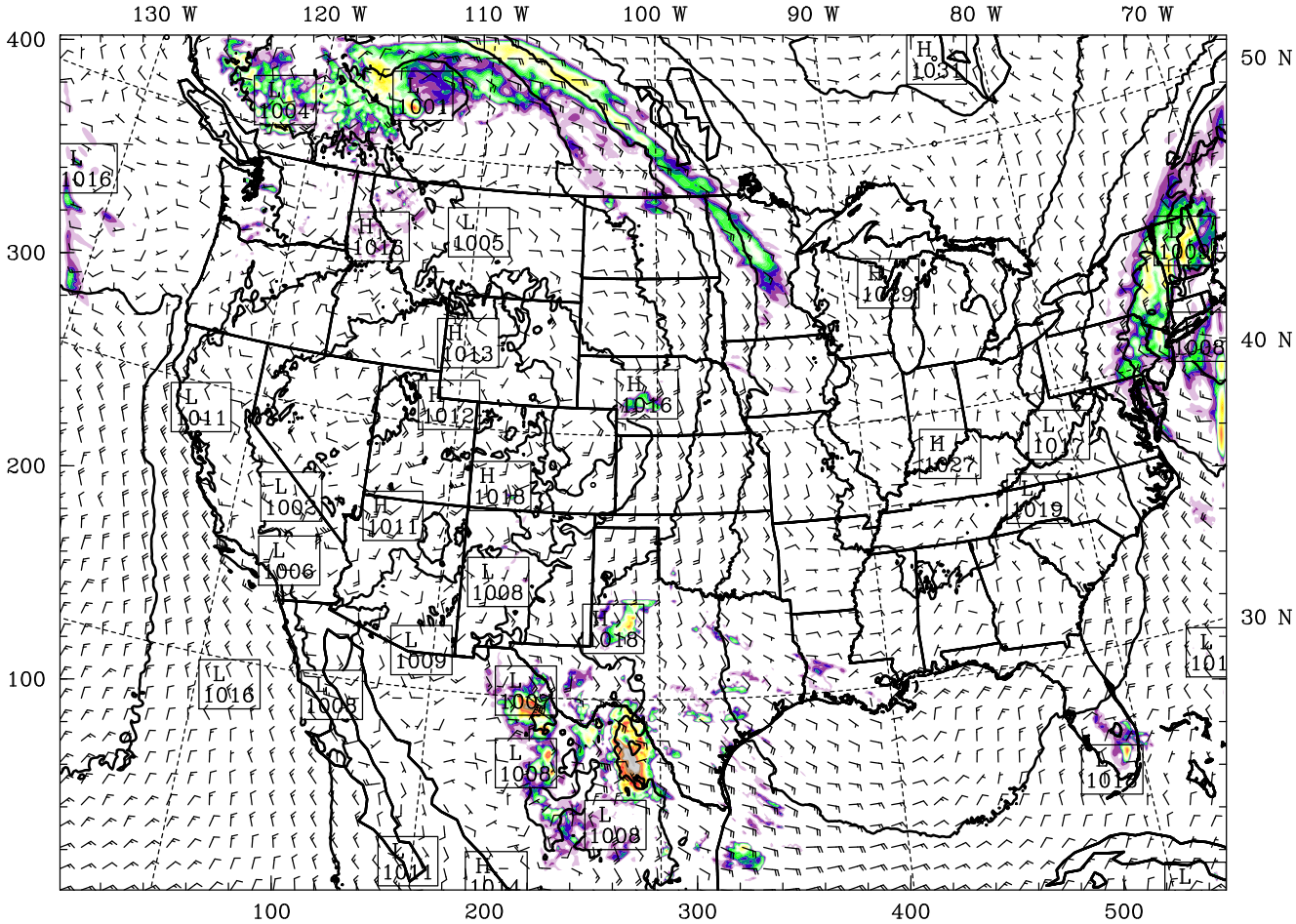

BARB VECTORS: FULL BARB = 5 m s^{-1}
CONTOURS: UNITS=hPa LOW= 1005.0 HIGH= 1030.0 INTERVAL= 5.0000

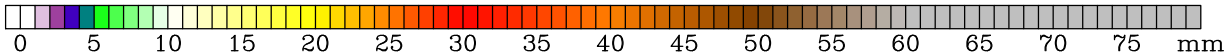

Model Info: V3.4.1 G-D Ens MYJ PBL Goddard 9.0 km, 60 levels, 27 sec
LW: Godd SW: Goddard DIFF: simple KM: 2D Smagor

Dataset: ifloods RIP: rip accp6h Init: 1200 UTC Thu 23 May 13
Fcst: 45.00 h Valid: 0900 UTC Sat 25 May 13 (0400 CDT Sat 25 May 13)
Total precip. in past 6 h
Sea-level pressure
Horizontal wind vectors at k-index = 60

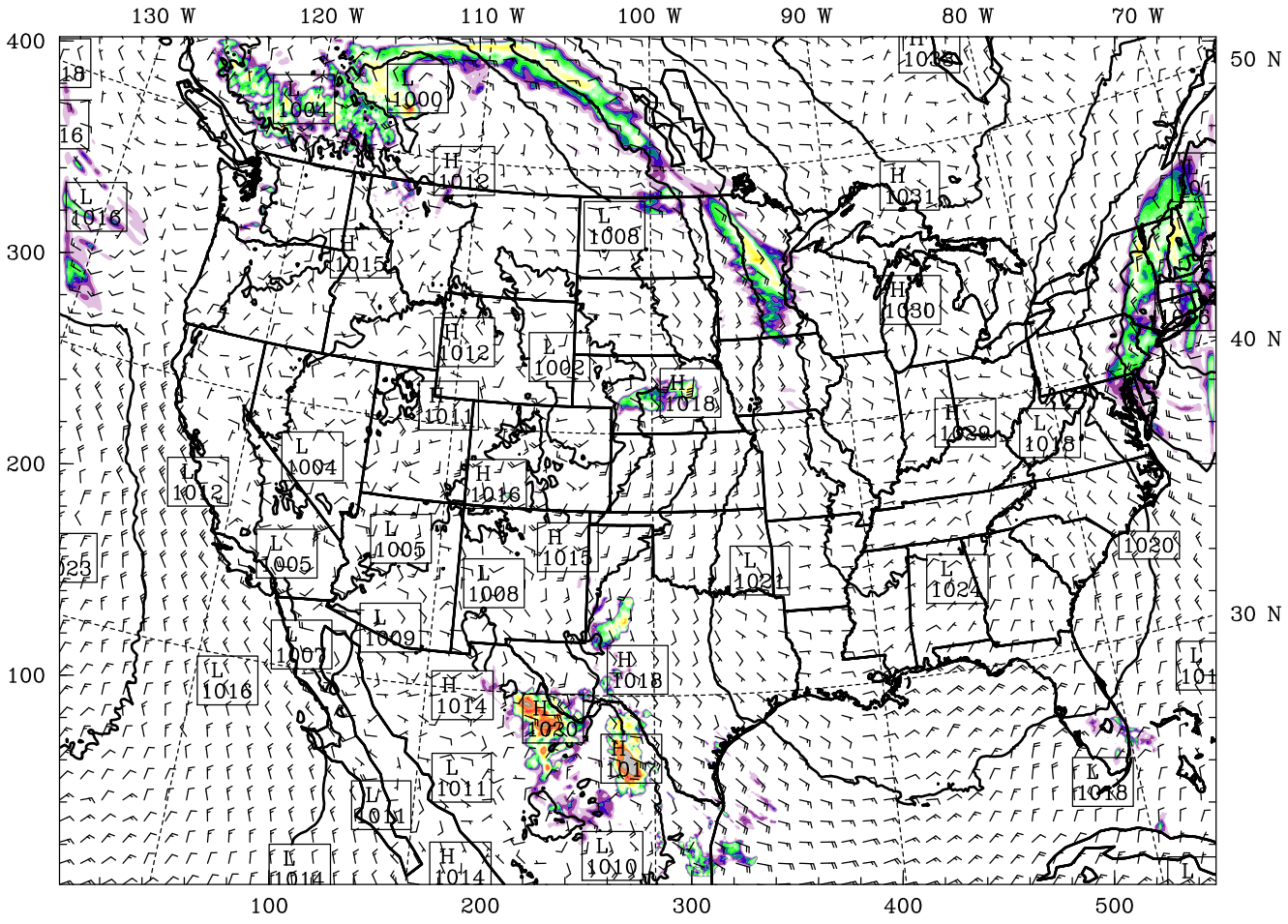

BARB VECTORS: FULL BARB = 5 m s^{-1}
CONTOURS: UNITS=hPa LOW= 1005.0 HIGH= 1030.0 INTERVAL= 5.0000

0 5 10 15 20 25 30 35 40 45 50 55 60 65 70 75 mm

Model Info: V3.4.1 G-D Ens MYJ PBL Goddard 9.0 km, 60 levels, 27 sec
LW: Godd SW: Goddard DIFF: simple KM: 2D Smagor

Dataset: ifloods RIP: rip accp6h Init: 1200 UTC Thu 23 May 13
Fcst: 48.00 h Valid: 1200 UTC Sat 25 May 13 (0700 CDT Sat 25 May 13)
Total precip. in past 6 h
Sea-level pressure
Horizontal wind vectors at k-index = 60

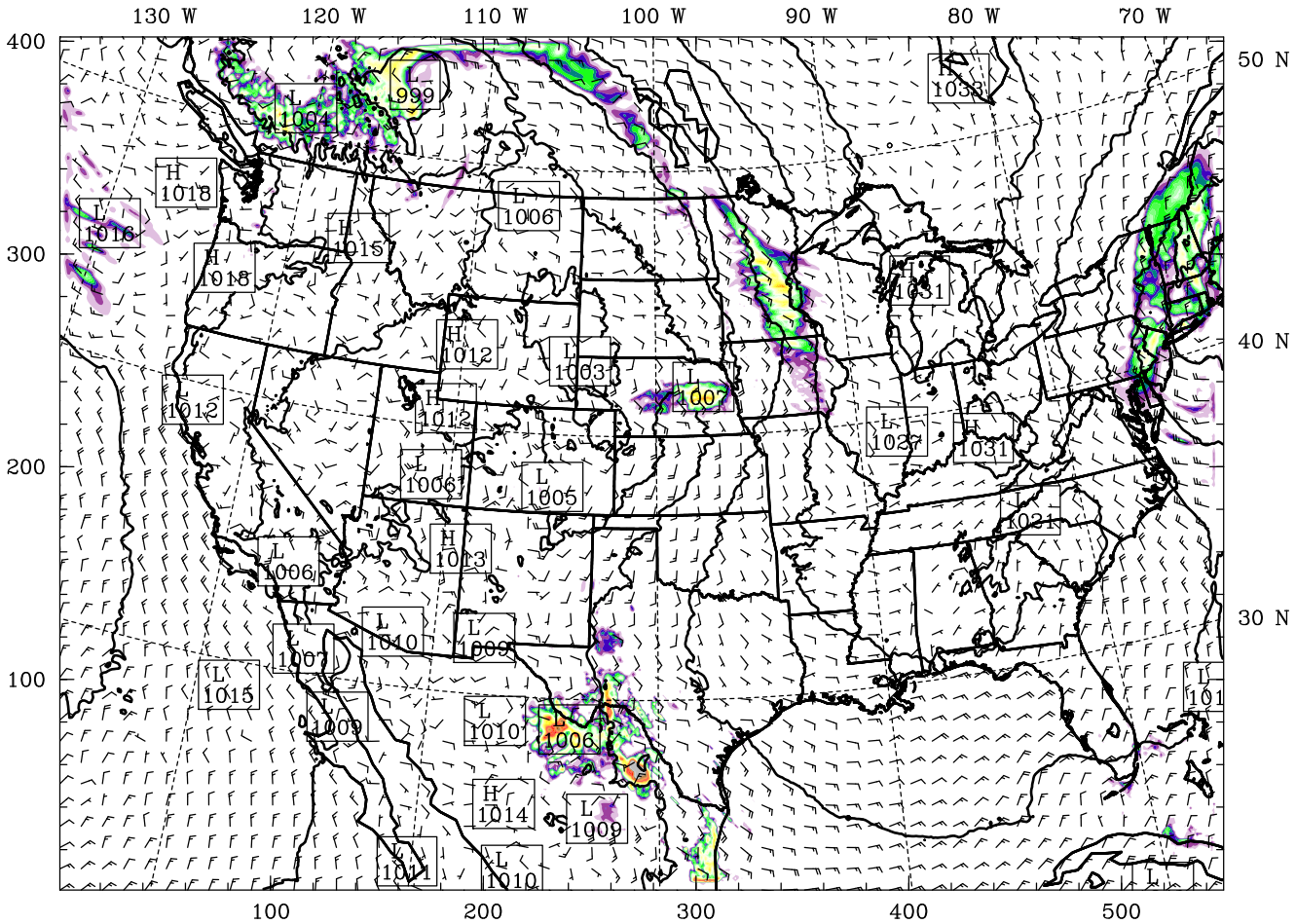

BARB VECTORS: FULL BARB = 5 m s^{-1}
CONTOURS: UNITS=hPa LOW= 1000.0 HIGH= 1030.0 INTERVAL= 5.0000

0 5 10 15 20 25 30 35 40 45 50 55 60 65 70 75 mm

Model Info: V3.4.1 G-D Ens MYJ PBL Goddard 9.0 km, 60 levels, 27 sec
LW: Godd SW: Goddard DIFF: simple KM: 2D Smagor